Appendix I
Water Quality Monitoring Results

The copyright of this document is owned by Acuity Sustainability Consulting Limited. It may not be reproduced except with prior written approval from the Company.

C1	20230802	Sunny	Moderate	Mid-Ebb	Surface	1	10:52	8.6	8.34	32.53	28.16	4.18	2.5	0.263	SE	/
C1	20230802	Sunny	Moderate	Mid-Ebb	Surface	1	10:52	8.55	8.35	32.46	28.26	4.04	2.5	0.289	E	/
C1	20230802	Sunny	Moderate	Mid-Ebb	Middle	9.95	10:51	8.52	8.31	32.62	28.15	4.36	2.5	0.289	SE	/
C1	20230802	Sunny	Moderate	Mid-Ebb	Middle	9.95	10:51	8.5	8.36	32.53	28.18	3.94	2.5	0.272	E	/
C1	20230802	Sunny	Moderate	Mid-Ebb	Bottom	18.9	10:50	8.58	8.33	32.4	28.21	4.19	2.5	0.296	SE	/
C1	20230802	Sunny	Moderate	Mid-Ebb	Bottom	18.9	10:50	8.46	8.34	32.33	28.24	4.3	2.5	0.301	SE	/
C2	20230802	Sunny	Moderate	Mid-Ebb	Surface	1	12:01	8.66	8.2	32.05	28	3.58	3	0.300	E	/
C2	20230802	Sunny	Moderate	Mid-Ebb	Surface	1	12:01	8.68	8.21	32.22	28.01	3.62	3	0.295	E	/
C2	20230802	Sunny	Moderate	Mid-Ebb	Middle	10.6	12:00	8.73	8.17	32.07	27.97	3.44	2.5	0.290	E	/
C2	20230802	Sunny	Moderate	Mid-Ebb	Middle	10.6	12:00	8.69	8.19	31.87	28.08	3.69	2.5	0.275	E	/
C2	20230802	Sunny	Moderate	Mid-Ebb	Bottom	20.2	11:59	8.71	8.17	32.24	27.97	3.61	4	0.288	SE	/
C2	20230802	Sunny	Moderate	Mid-Ebb	Bottom	20.2	11:59	8.66	8.18	32.28	28.02	3.49	5	0.279	SE	/
M1	20230802	Sunny	Moderate	Mid-Ebb	Surface	1	11:26	8.42	8.15	32.08	27.96	2.84	3	0.277	E	/
M1	20230802	Sunny	Moderate	Mid-Ebb	Surface	1	11:26	8.44	8.15	32.3	27.95	2.83	4	0.296	SE	/
M1	20230802	Sunny	Moderate	Mid-Ebb	Middle	3.55	11:25	8.44	8.17	32.42	27.92	3.07	2.5	0.275	E	/
M1	20230802	Sunny	Moderate	Mid-Ebb	Middle	3.55	11:25	8.47	8.14	32.24	27.93	2.93	4	0.279	SE	/
M1	20230802	Sunny	Moderate	Mid-Ebb	Bottom	6.1	11:24	8.49	8.16	32.13	28.03	3.06	2.5	0.280	E	/
M1	20230802	Sunny	Moderate	Mid-Ebb	Bottom	6.1	11:24	8.49	8.15	32.08	28.09	3.03	2.5	0.276	E	/
M2	20230802	Sunny	Moderate	Mid-Ebb	Surface	1	11:10	8.55	8.2	32.62	28.29	2.83	2.5	0.264	SE	/
M2	20230802	Sunny	Moderate	Mid-Ebb	Surface	1	11:10	8.58	8.23	32.51	28.15	2.67	2.5	0.270	SE	/
M2	20230802	Sunny	Moderate	Mid-Ebb	Middle	6.15	11:09	8.6	8.2	32.58	28.33	2.56	4	0.289	E	/
M2	20230802	Sunny	Moderate	Mid-Ebb	Middle	6.15	11:09	8.49	8.23	32.78	28.25	2.82	4	0.269	SE	/
M2	20230802	Sunny	Moderate	Mid-Ebb	Bottom	11.3	11:08	8.54	8.21	32.72	28.26	2.61	2.5	0.280	E	/
M2	20230802	Sunny	Moderate	Mid-Ebb	Bottom	11.3	11:08	8.59	8.22	32.58	28.17	2.79	3	0.288	SE	/
M3	20230802	Sunny	Moderate	Mid-Ebb	Surface	1	11:42	9.07	8.12	32.4	28.23	2.67	2.5	0.291	SE	/
M3	20230802	Sunny	Moderate	Mid-Ebb	Surface	1	11:42	9.11	8.12	32.44	28.27	3.02	2.5	0.296	E	/
M3	20230802	Sunny	Moderate	Mid-Ebb	Middle	3.4	11:41	9.06	8.14	32.34	28.12	2.57	3	0.288	E	/
M3	20230802	Sunny	Moderate	Mid-Ebb	Middle	3.4	11:41	9	8.15	32.32	28.19	2.71	2.5	0.295	SE	/
M3	20230802	Sunny	Moderate	Mid-Ebb	Bottom	5.8	11:40	8.99	8.12	32.28	28.23	2.96	2.5	0.277	SE	/
M3	20230802	Sunny	Moderate	Mid-Ebb	Bottom	5.8	11:40	8.98	8.14	32.3	28.15	2.76	3	0.273	SE	/
M4	20230802	Sunny	Moderate	Mid-Ebb	Surface	1	12:33	8.57	8.27	32.42	28.01	3.48	2.5	0.285	E	/
M4	20230802	Sunny	Moderate	Mid-Ebb	Surface	1	12:33	8.58	8.29	32.05	28.07	3.45	4	0.287	E	/
M4	20230802	Sunny	Moderate	Mid-Ebb	Bottom	4.2	12:32	8.48	8.27	32.3	28.03	3.5	2.5	0.288	SE	/
M4	20230802	Sunny	Moderate	Mid-Ebb	Bottom	4.2	12:32	8.52	8.29	32.25	27.99	3.7	2.5	0.281	E	/
C1	20230804	Sunny	Moderate	Mid-Ebb	Surface	1	12:31	8.63	8.17	34.26	28.46	3.41	4	0.289	SE	/
C1	20230804	Sunny	Moderate	Mid-Ebb	Surface	1	12:31	8.68	8.16	34.52	28.47	3.47	4	0.282	E	/
C1	20230804	Sunny	Moderate	Mid-Ebb	Middle	9.4	12:30	8.6	8.17	34.29	28.43	3.47	2.5	0.271	E	/
C1	20230804	Sunny	Moderate	Mid-Ebb	Middle	9.4	12:30	8.7	8.18	34.43	28.47	3.61	3	0.265	E	/
C1	20230804	Sunny	Moderate	Mid-Ebb	Bottom	17.8	12:29	8.6	8.18	34.65	28.44	3.61	3	0.279	SE	/
C1	20230804	Sunny	Moderate	Mid-Ebb	Bottom	17.8	12:29	8.71	8.14	34.56	28.48	3.75	3	0.297	E	/
C2	20230804	Sunny	Moderate	Mid-Ebb	Surface	1	14:00	8.28	8.31	33.16	28.57	2.92	3	0.293	SE	/
C2	20230804	Sunny	Moderate	Mid-Ebb	Surface	1	14:00	8.28	8.3	32.88	28.52	2.89	3	0.276	E	/
C2	20230804	Sunny	Moderate	Mid-Ebb	Middle	10.55	13:59	8.33	8.33	32.97	28.47	3.16	3	0.282	E	/
C2	20230804	Sunny	Moderate	Mid-Ebb	Middle	10.55	13:59	8.27	8.32	32.76	28.46	3.07	4	0.286	SE	/
C2	20230804	Sunny	Moderate	Mid-Ebb	Bottom	20.1	13:58	8.26	8.32	32.98	28.58	3.31	2.5	0.289	SE	/
C2	20230804	Sunny	Moderate	Mid-Ebb	Bottom	20.1	13:58	8.29	8.35	33.11	28.47	3.22	4	0.300	E	/
M1	20230804	Sunny	Moderate	Mid-Ebb	Surface	1	13:12	8.96	8.27	33.41	28.08	2.51	2.5	0.267	SE	/
M1	20230804	Sunny	Moderate	Mid-Ebb	Surface	1	13:12	8.85	8.27	32.95	28	2.23	3	0.271	SE	/
M1	20230804	Sunny	Moderate	Mid-Ebb	Middle	3.65	13:11	8.97	8.33	33.38	28.12	2.5	2.5	0.293	SE	/
M1	20230804	Sunny	Moderate	Mid-Ebb	Middle	3.65	13:11	8.91	8.26	32.97	28.01	2.14	4	0.296	E	/
M1	20230804	Sunny	Moderate	Mid-Ebb	Bottom	6.3	13:10	8.95	8.26	33.21	28.09	2.51	2.5	0.274	E	/
M1	20230804	Sunny	Moderate	Mid-Ebb	Bottom	6.3	13:10	8.91	8.33	33.43	27.99	2.68	2.5	0.297	E	/
M2	20230804	Sunny	Moderate	Mid-Ebb	Surface	1	12:50	9.5	8.17	32.1	28.26	2.52	2.5	0.288	E	/
M2	20230804	Sunny	Moderate	Mid-Ebb	Surface	1	12:50	9.46	8.14	32.08	28.21	2.11	2.5	0.291	E	/
M2	20230804	Sunny	Moderate	Mid-Ebb	Middle	6.55	12:49	9.42	8.14	32.31	28.2	2.56	2.5	0.268	E	/
M2	20230804	Sunny	Moderate	Mid-Ebb	Middle	6.55	12:49	9.48	8.17	32.11	28.34	2.3	2.5	0.281	SE	/
M2	20230804	Sunny	Moderate	Mid-Ebb	Bottom	12.1	12:48	9.42	8.13	31.95	28.19	2.56	4	0.291	SE	/
M2	20230804	Sunny	Moderate	Mid-Ebb	Bottom	12.1	12:48	9.42	8.15	31.95	28.19	2.67	4	0.295	SE	/
M3	20230804	Sunny	Moderate	Mid-Ebb	Surface	1	13:31	8.99	8.17	32.58	28.48	2.84	3	0.285	E	/
M3	20230804	Sunny	Moderate	Mid-Ebb	Surface	1	13:31	8.94	8.16	32.49	28.43	2.94	2.5	0.292	E	/
M3	20230804	Sunny	Moderate	Mid-Ebb	Middle	3.45	13:30	9	8.17	32.51	28.46	3.04	3	0.287	E	/
M3	20230804	Sunny	Moderate	Mid-Ebb	Middle	3.45	13:30	8.96	8.13	32.64	28.34	3.07	3	0.284	SE	/
M3	20230804	Sunny	Moderate	Mid-Ebb	Bottom	5.9	13:29	8.93	8.16	32.58	28.42	2.84	2.5	0.271	SE	/
M3	20230804	Sunny	Moderate	Mid-Ebb	Bottom	5.9	13:29	8.93	8.16	32.61	28.41	2.86	2.5	0.283	E	/
M4	20230804	Sunny	Moderate	Mid-Ebb	Surface	1	14:28	8.73	8.44	33.72	28.44	2.66	4	0.295	SE	/
M4	20230804	Sunny	Moderate	Mid-Ebb	Surface	1	14:28	8.64	8.43	33.28	28.56	2.41	4	0.275	SE	/
M4	20230804	Sunny	Moderate	Mid-Ebb	Bottom	4.7	14:27	8.73	8.43	33.56	28.46	2.71	3	0.299	SE	/
M4	20230804	Sunny	Moderate	Mid-Ebb	Bottom	4.7	14:27	8.67	8.44	33.41	28.45	2.45	3	0.267	E	/
C1	20230808	Cloudy	Moderate	Mid-Ebb	Surface	1	15:30	8.43	8.17	32.88	27.93	3.8	2.5	0.269	SE	/
C1	20230808	Cloudy	Moderate	Mid-Ebb	Surface	1	15:30	8.55	8.2	33.08	28.03	3.76	2.5	0.268	SE	/
C1	20230808	Cloudy	Moderate	Mid-Ebb	Middle	10.4	15:29	8.43	8.18	33.08	27.92	3.98	4	0.263	SE	/
C1	20230808	Cloudy	Moderate	Mid-Ebb	Middle	10.4	15:29	8.53	8.2	32.9	27.93	3.97	4	0.287	SE	/
C1	20230808	Cloudy	Moderate	Mid-Ebb	Bottom	19.8	15:28	8.55	8.19	33	27.95	3.91	4	0.290	E	/
C1	20230808	Cloudy	Moderate	Mid-Ebb	Bottom	19.8	15:28	8.58	8.2	32.91	27.93	4.05	6	0.276	SE	/
C2	20230808	Cloudy	Moderate	Mid-Ebb	Surface	1	16:41	8.63	8.22	33.86	28.08	3.42	3	0.280	SE	/
C2	20230808	Cloudy	Moderate	Mid-Ebb	Surface	1	16:41	8.58	8.24	33.49	28.05	3.33	2.5	0.292	SE	/
C2	20230808	Cloudy	Moderate	Mid-Ebb	Middle	11.95	16:40	8.45	8.18	33.5	28.03	3.26	4	0.269	SE	/
C2	20230808	Cloudy	Moderate	Mid-Ebb	Middle	11.95	16:40	8.52	8.25	33.79	28.04	3.43	5	0.274	SE	/
C2	20230808	Cloudy	Moderate	Mid-Ebb	Bottom	22.9	16:39	8.63	8.18	33.57	28.03	3.31	2.5	0.297	E	/
C2	20230808	Cloudy	Moderate	Mid-Ebb	Bottom	22.9	16:39	8.55	8.23	33.61	27.99	3.24	2.5	0.300	E	/
M1	20230808	Cloudy	Moderate	Mid-Ebb	Surface	1	16:01	8.19	8.2	33.2	28.06	3.1	4	0.268	E	/
M1	20230808	Cloudy	Moderate	Mid-Ebb	Surface	1	16:01	8.17	8.26	32.89	28.11	3.34	5	0.298	SE	/
M1	20230808	Cloudy	Moderate	Mid-Ebb	Middle	3.4	16:00	8.38	8.24	33.24	28.08	3.38	3	0.276	SE	/
M1	20230808	Cloudy	Moderate	Mid-Ebb	Middle	3.4	16:00	8.22	8.26	32.86	28.04	3.18	4	0.289	SE	/
M1	20230808	Cloudy	Moderate	Mid-Ebb	Bottom	5.8	15:59	8.37	8.2	32.86	28.03	2.95	5	0.286	SE	/
M1	20230808	Cloudy	Moderate	Mid-Ebb	Bottom	5.8	15:59	8.19	8.21	33.24	28.04	3.39	5	0.298	SE	/
M2	20230808	Cloudy	Moderate	Mid-Ebb	Surface	1	15:45	8.18	8.31	33.63	28.31	2.49	4	0.285	E	/
M2	20230808	Cloudy	Moderate	Mid-Ebb	Surface	1	15:45	8.28	8.35	33.88	28.16	2.5	4	0.291	SE	/
M2	20230808	Cloudy	Moderate	Mid-Ebb	Middle	6.65	15:44	8.35	8.28	33.54	28.16	2.55	4	0.268	SE	/
M2	20230808	Cloudy	Moderate	Mid-Ebb	Middle	6.65	15:44	8.28	8.3	33.59	28.26	2.66	5	0.293	SE	/
M2	20230808	Cloudy	Moderate	Mid-Ebb	Bottom	12.3	15:43	8.33	8.29	33.68	28.19	2.59	7	0.267	SE	/
M2	20230808	Cloudy	Moderate	Mid-Ebb	Bottom	12.3	15:43	8.31	8.31	33.78	28.33	2.72	6	0.267	E	/
M3	20230808	Cloudy	Moderate	Mid-Ebb	Surface	1	16:19	8.4	8.17	33.29	28.13	2.54	6	0.291	E	/
M3	20230808	Cloudy	Moderate	Mid-Ebb	Surface	1	16:19	8.43	8.21	33.26	28.04	2.46	5	0.272	E	/
M3	20230808	Cloudy	Moderate	Mid-Ebb	Middle	3.45	16:18	8.16	8.15	33.29	28	2.6	2.5	0.276	SE	/
M3	20230808	Cloudy	Moderate	Mid-Ebb	Middle	3.45	16:18	8.25	8.17	33.44	28.02	2.57	2.5	0.266	SE	/
M3	20230808	Cloudy	Moderate	Mid-Ebb	Bottom	5.9	16:17	8.23	8.17	33.37	28.1	2.51	7	0.275	E	/
M3	20230808	Cloudy	Moderate	Mid-Ebb	Bottom	5.9	16:17	8.38	8.13	33.21	28.16	2.64	5	0.265	SE	/
M4	20230808	Cloudy	Moderate	Mid-Ebb	Surface	1	17:10	8.31	8.17	32.88	28.18	2.78	5	0.291	E	/
M4	20230808	Cloudy	Moderate	Mid-Ebb	Surface	1	17:10	8.45	8.14	32.84	28.17	2.9	5	0.281	SE	/
M4	20230808	Cloudy	Moderate	Mid-Ebb	Bottom	4.7	17:09	8.33	8.17	32.84	28.17	2.95	7	0.292	E	/
M4	20230808	Cloudy	Moderate	Mid-Ebb	Bottom	4.7	17:09	8.43	8.14	32.94	28.22	3.02	6	0.284	SE	/

The copyright of this document is owned by Acuity Sustainability Consulting Limited. It may not be reproduced except with prior written approval from the Company.

C1	20230810	Cloudy	Moderate	Mid-Ebb	Surface	1	8:02	8.33	8.1	33.17	28.06	2.86	6	0.271	E	/
C1	20230810	Cloudy	Moderate	Mid-Ebb	Surface	1	8:02	8.21	8.11	33	28.01	2.74	5	0.263	SE	/
C1	20230810	Cloudy	Moderate	Mid-Ebb	Middle	11.3	8:01	8.31	8.11	32.99	28.12	2.81	6	0.287	E	/
C1	20230810	Cloudy	Moderate	Mid-Ebb	Middle	11.3	8:01	8.31	8.11	33.19	27.99	2.91	3	0.278	E	/
C1	20230810	Cloudy	Moderate	Mid-Ebb	Bottom	21.6	8:00	8.24	8.13	32.96	28.05	2.95	5	0.294	E	/
C1	20230810	Cloudy	Moderate	Mid-Ebb	Bottom	21.6	8:00	8.18	8.17	33.11	28.09	3.09	3	0.291	SE	/
C2	20230810	Cloudy	Moderate	Mid-Ebb	Surface	1	9:01	8.8	8.3	32.55	28.18	2.46	6	0.284	SE	/
C2	20230810	Cloudy	Moderate	Mid-Ebb	Surface	1	9:01	8.72	8.36	32.77	28.22	2.36	7	0.284	SE	/
C2	20230810	Cloudy	Moderate	Mid-Ebb	Middle	11.9	9:00	8.79	8.3	32.65	28.33	2.41	5	0.289	E	/
C2	20230810	Cloudy	Moderate	Mid-Ebb	Middle	11.9	9:00	8.79	8.38	32.74	28.19	2.35	3	0.276	E	/
C2	20230810	Cloudy	Moderate	Mid-Ebb	Bottom	22.8	8:59	8.71	8.31	32.88	28.26	2.57	6	0.286	E	/
C2	20230810	Cloudy	Moderate	Mid-Ebb	Bottom	22.8	8:59	8.77	8.36	32.63	28.2	2.52	7	0.301	E	/
M1	20230810	Cloudy	Moderate	Mid-Ebb	Surface	1	8:30	9.13	8.29	33.34	28.22	2.49	4	0.276	SE	/
M1	20230810	Cloudy	Moderate	Mid-Ebb	Surface	1	8:30	9.12	8.3	33.27	28.14	2.14	8	0.281	SE	/
M1	20230810	Cloudy	Moderate	Mid-Ebb	Middle	3.4	8:29	9.09	8.25	33.25	28.22	2.55	7	0.263	SE	/
M1	20230810	Cloudy	Moderate	Mid-Ebb	Middle	3.4	8:29	9.11	8.28	33.16	28.12	2.42	7	0.279	E	/
M1	20230810	Cloudy	Moderate	Mid-Ebb	Bottom	5.8	8:28	9.17	8.22	33.17	28.17	2.36	9	0.292	E	/
M1	20230810	Cloudy	Moderate	Mid-Ebb	Bottom	5.8	8:28	9.17	8.28	33.34	28.22	2.3	8	0.290	SE	/
M2	20230810	Cloudy	Moderate	Mid-Ebb	Surface	1	8:17	8.51	8.33	33.63	28.12	2.37	9	0.279	SE	/
M2	20230810	Cloudy	Moderate	Mid-Ebb	Surface	1	8:17	8.65	8.33	33.67	28.1	2.49	9	0.292	SE	/
M2	20230810	Cloudy	Moderate	Mid-Ebb	Middle	6.85	8:16	8.6	8.28	33.65	28.15	2.18	8	0.296	SE	/
M2	20230810	Cloudy	Moderate	Mid-Ebb	Middle	6.85	8:16	8.61	8.3	33.45	27.99	2.2	6	0.282	SE	/
M2	20230810	Cloudy	Moderate	Mid-Ebb	Bottom	12.7	8:15	8.64	8.31	33.58	28.02	2.24	5	0.263	E	/
M2	20230810	Cloudy	Moderate	Mid-Ebb	Bottom	12.7	8:15	8.51	8.33	33.42	28.09	2.51	4	0.297	E	/
M3	20230810	Cloudy	Moderate	Mid-Ebb	Surface	1	8:43	8.58	8.13	33.26	28.36	2.24	4	0.270	SE	/
M3	20230810	Cloudy	Moderate	Mid-Ebb	Surface	1	8:43	8.67	8.13	33.32	28.24	2.09	4	0.288	SE	/
M3	20230810	Cloudy	Moderate	Mid-Ebb	Middle	3.85	8:42	8.65	8.14	33.07	28.32	2.39	3	0.290	SE	/
M3	20230810	Cloudy	Moderate	Mid-Ebb	Middle	3.85	8:42	8.51	8.2	33.1	28.35	2.5	5	0.296	SE	/
M3	20230810	Cloudy	Moderate	Mid-Ebb	Bottom	6.7	8:41	8.53	8.15	33.22	28.31	2.36	5	0.284	E	/
M3	20230810	Cloudy	Moderate	Mid-Ebb	Bottom	6.7	8:41	8.53	8.18	33.34	28.32	2.12	4	0.293	SE	/
M4	20230810	Cloudy	Moderate	Mid-Ebb	Surface	1	9:31	8.93	8.14	33.6	28.07	2.4	5	0.279	SE	/
M4	20230810	Cloudy	Moderate	Mid-Ebb	Surface	1	9:31	8.89	8.19	33.44	28.05	2.69	7	0.285	E	/
M4	20230810	Cloudy	Moderate	Mid-Ebb	Bottom	4.6	9:30	8.88	8.23	33.27	28.03	2.66	6	0.282	SE	/
M4	20230810	Cloudy	Moderate	Mid-Ebb	Bottom	4.6	9:30	8.92	8.23	33.24	28.16	2.49	4	0.293	SE	/
C1	20230812	Cloudy	Moderate	Mid-Ebb	Surface	1	8:21	8.65	8.24	32.63	27.98	4.05	7	0.283	SE	/
C1	20230812	Cloudy	Moderate	Mid-Ebb	Surface	1	8:21	8.55	8.27	32.86	28.04	4.13	6	0.296	SE	/
C1	20230812	Cloudy	Moderate	Mid-Ebb	Middle	10	8:20	8.65	8.27	32.67	28.02	3.85	5	0.285	SE	/
C1	20230812	Cloudy	Moderate	Mid-Ebb	Middle	10	8:20	8.56	8.29	32.68	28.05	3.97	7	0.263	E	/
C1	20230812	Cloudy	Moderate	Mid-Ebb	Bottom	19	8:19	8.6	8.23	32.87	28.13	3.96	4	0.267	E	/
C1	20230812	Cloudy	Moderate	Mid-Ebb	Bottom	19	8:19	8.56	8.29	32.76	27.96	3.83	3	0.279	E	/
C2	20230812	Cloudy	Moderate	Mid-Ebb	Surface	1	9:32	8.35	8.36	33.32	28.26	3.56	3	0.265	SE	/
C2	20230812	Cloudy	Moderate	Mid-Ebb	Surface	1	9:32	8.3	8.32	33.3	28.19	3.7	2.5	0.275	E	/
C2	20230812	Cloudy	Moderate	Mid-Ebb	Middle	11.55	9:31	8.81	8.42	33.36	28.21	3.58	3	0.283	SE	/
C2	20230812	Cloudy	Moderate	Mid-Ebb	Middle	11.55	9:31	8.23	8.32	33.55	28.19	3.71	4	0.295	E	/
C2	20230812	Cloudy	Moderate	Mid-Ebb	Bottom	22.1	9:30	8.75	8.4	33.57	28.31	3.55	3	0.295	SE	/
C2	20230812	Cloudy	Moderate	Mid-Ebb	Bottom	22.1	9:30	8.84	8.33	33.25	28.13	3.65	2.5	0.269	E	/
M1	20230812	Cloudy	Moderate	Mid-Ebb	Surface	1	8:54	8.8	8.21	33.07	28.25	2.77	2.5	0.286	SE	/
M1	20230812	Cloudy	Moderate	Mid-Ebb	Surface	1	8:54	8.72	8.22	32.74	28.11	2.44	3	0.268	SE	/
M1	20230812	Cloudy	Moderate	Mid-Ebb	Middle	3.7	8:53	8.83	8.2	32.86	28.1	2.61	4	0.267	SE	/
M1	20230812	Cloudy	Moderate	Mid-Ebb	Middle	3.7	8:53	8.82	8.23	32.94	28.19	2.37	2.5	0.299	E	/
M1	20230812	Cloudy	Moderate	Mid-Ebb	Bottom	6.4	8:52	8.81	8.2	32.7	28.13	2.65	4	0.294	SE	/
M1	20230812	Cloudy	Moderate	Mid-Ebb	Bottom	6.4	8:52	8.77	8.26	33.06	28.11	2.44	5	0.274	E	/
M2	20230812	Cloudy	Moderate	Mid-Ebb	Surface	1	8:38	8.88	8.24	33.57	28.18	3.33	5	0.284	SE	/
M2	20230812	Cloudy	Moderate	Mid-Ebb	Surface	1	8:38	8.96	8.25	33.58	28.2	3.6	7	0.294	SE	/
M2	20230812	Cloudy	Moderate	Mid-Ebb	Middle	7	8:37	8.93	8.27	33.52	28.1	3.43	6	0.263	E	/
M2	20230812	Cloudy	Moderate	Mid-Ebb	Middle	7	8:37	8.96	8.24	33.36	28.16	3.5	5	0.286	E	/
M2	20230812	Cloudy	Moderate	Mid-Ebb	Bottom	13	8:36	8.9	8.25	33.54	28.13	3.17	5	0.287	SE	/
M2	20230812	Cloudy	Moderate	Mid-Ebb	Bottom	13	8:36	8.89	8.27	33.39	28.18	3.31	6	0.287	E	/
M3	20230812	Cloudy	Moderate	Mid-Ebb	Surface	1	9:10	8.31	8.22	33.72	27.96	3.23	3	0.291	SE	/
M3	20230812	Cloudy	Moderate	Mid-Ebb	Surface	1	9:10	8.48	8.24	33.8	28	3.09	4	0.297	E	/
M3	20230812	Cloudy	Moderate	Mid-Ebb	Middle	3.35	9:09	8.36	8.23	33.69	28.06	3.21	3	0.285	E	/
M3	20230812	Cloudy	Moderate	Mid-Ebb	Middle	3.35	9:09	8.38	8.24	33.97	27.98	2.9	2.5	0.293	SE	/
M3	20230812	Cloudy	Moderate	Mid-Ebb	Bottom	5.7	9:08	8.3	8.25	33.9	28.11	2.9	4	0.284	E	/
M3	20230812	Cloudy	Moderate	Mid-Ebb	Bottom	5.7	9:08	8.34	8.28	33.94	28.09	2.88	2.5	0.277	SE	/
M4	20230812	Cloudy	Moderate	Mid-Ebb	Surface	1	10:02	9.08	8.36	33.7	27.96	3.71	4	0.268	E	/
M4	20230812	Cloudy	Moderate	Mid-Ebb	Surface	1	10:02	9.18	8.36	33.73	28.12	3.59	4	0.295	E	/
M4	20230812	Cloudy	Moderate	Mid-Ebb	Bottom	4.7	10:01	9.2	8.32	33.77	28.05	3.5	5	0.292	E	/
M4	20230812	Cloudy	Moderate	Mid-Ebb	Bottom	4.7	10:01	9.09	8.32	33.63	28.14	3.85	5	0.284	SE	/
C1	20230815	Cloudy	Moderate	Mid-Ebb	Surface	1	10:14	8.34	8.29	32.98	27.89	3.49	3	0.300	E	/
C1	20230815	Cloudy	Moderate	Mid-Ebb	Surface	1	10:14	8.25	8.2	33.16	28.01	3.28	6	0.299	SE	/
C1	20230815	Cloudy	Moderate	Mid-Ebb	Middle	10.6	10:13	8.27	8.24	32.93	27.85	3.66	4	0.270	SE	/
C1	20230815	Cloudy	Moderate	Mid-Ebb	Middle	10.6	10:13	8.25	8.25	32.91	27.86	3.59	5	0.269	SE	/
C1	20230815	Cloudy	Moderate	Mid-Ebb	Bottom	20.2	10:12	8.32	8.3	33.01	27.86	3.49	2.5	0.282	E	/
C1	20230815	Cloudy	Moderate	Mid-Ebb	Bottom	20.2	10:12	8.25	8.26	33.17	28.02	3.35	3	0.268	SE	/
C2	20230815	Cloudy	Moderate	Mid-Ebb	Surface	1	11:20	8.22	8.2	33.03	27.56	2.82	7	0.284	E	/
C2	20230815	Cloudy	Moderate	Mid-Ebb	Surface	1	11:20	8.34	8.28	33.08	27.61	2.95	7	0.289	SE	/
C2	20230815	Cloudy	Moderate	Mid-Ebb	Middle	12.15	11:19	8.33	8.24	33.07	27.66	3.09	3	0.272	SE	/
C2	20230815	Cloudy	Moderate	Mid-Ebb	Middle	12.15	11:19	8.34	8.28	32.79	27.65	2.83	3	0.296	E	/
C2	20230815	Cloudy	Moderate	Mid-Ebb	Bottom	23.3	11:18	8.19	8.31	32.94	27.51	3.15	5	0.270	SE	/
C2	20230815	Cloudy	Moderate	Mid-Ebb	Bottom	23.3	11:18	8.24	8.26	32.96	27.68	2.86	4	0.289	E	/
M1	20230815	Cloudy	Moderate	Mid-Ebb	Surface	1	10:45	8.49	8.15	32.56	27.9	1.9	4	0.271	E	/
M1	20230815	Cloudy	Moderate	Mid-Ebb	Surface	1	10:45	8.47	8.17	32.66	27.89	1.62	3	0.267	SE	/
M1	20230815	Cloudy	Moderate	Mid-Ebb	Middle	3.7	10:44	8.53	8.09	32.92	27.84	1.84	4	0.290	SE	/
M1	20230815	Cloudy	Moderate	Mid-Ebb	Middle	3.7	10:44	8.54	8.16	32.86	27.83	1.74	3	0.293	SE	/
M1	20230815	Cloudy	Moderate	Mid-Ebb	Bottom	6.4	10:43	8.46	8.09	32.57	27.79	2.06	8	0.292	SE	/
M1	20230815	Cloudy	Moderate	Mid-Ebb	Bottom	6.4	10:43	8.57	8.16	32.7	27.88	1.82	7	0.274	E	/
M2	20230815	Cloudy	Moderate	Mid-Ebb	Surface	1	10:32	8.87	8.23	32.56	27.76	1.81	2.5	0.285	E	/
M2	20230815	Cloudy	Moderate	Mid-Ebb	Surface	1	10:32	8.87	8.28	32.43	27.8	1.99	4	0.264	SE	/
M2	20230815	Cloudy	Moderate	Mid-Ebb	Middle	6.1	10:31	8.9	8.24	32.52	27.68	1.8	3	0.268	E	/
M2	20230815	Cloudy	Moderate	Mid-Ebb	Middle	6.1	10:31	8.96	8.29	32.52	27.68	2.06	3	0.281	E	/
M2	20230815	Cloudy	Moderate	Mid-Ebb	Bottom	11.2	10:30	8.88	8.21	32.51	27.78	2.07	2.5	0.263	SE	/
M2	20230815	Cloudy	Moderate	Mid-Ebb	Bottom	11.2	10:30	8.98	8.23	32.72	27.8	2	2.5	0.275	SE	/
M3	20230815	Cloudy	Moderate	Mid-Ebb	Surface	1	11:01	8.99	8.28	32.66	27.62	2.36	3	0.288	E	/
M3	20230815	Cloudy	Moderate	Mid-Ebb	Surface	1	11:01	9.04	8.31	32.6	27.46	2.75	2.5	0.292	E	/
M3	20230815	Cloudy	Moderate	Mid-Ebb	Middle	3.8	11:00	8.92	8.26	32.37	27.62	2.46	2.5	0.268	SE	/
M3	20230815	Cloudy	Moderate	Mid-Ebb	Middle	3.8	11:00	8.94	8.3	32.48	27.48	2.66	2.5	0.266	SE	/
M3	20230815	Cloudy	Moderate	Mid-Ebb	Bottom	6.6	10:59	8.95	8.25	32.63	27.48	2.44	4	0.269	E	/
M3	20230815	Cloudy	Moderate	Mid-Ebb	Bottom	6.6	10:59	8.88	8.26	32.49	27.6	2.44	3	0.274	SE	/
M4	20230815	Cloudy	Moderate	Mid-Ebb	Surface	1	11:52	8.85	8.23	33.67	27.8	3.32	2.5	0.284	SE	/
M4	20230815	Cloudy	Moderate	Mid-Ebb	Surface	1	11:52	8.92	8.28	33.61	27.8	3.11	3	0.271	E	/
M4	20230815	Cloudy	Moderate	Mid-Ebb	Bottom	4.6	11:51	8.88	8.28	33.46	27.86	2.85	4	0.272	SE	/
M4	20230815	Cloudy	Moderate	Mid-Ebb	Bottom	4.6	11:51	8.91	8.3	33.77	27.77	3.24	6	0.267	E	/

The copyright of this document is owned by Acuity Sustainability Consulting Limited. It may not be reproduced except with prior written approval from the Company.

C1	20230817	Sunny	Moderate	Mid-Ebb	Surface	1	11:19	8.86	8.2	32.2	27.85	3.58	3	0.289	SE	/
C1	20230817	Sunny	Moderate	Mid-Ebb	Surface	1	11:19	8.8	8.23	32	27.9	3.69	4	0.269	E	/
C1	20230817	Sunny	Moderate	Mid-Ebb	Middle	9.8	11:18	8.77	8.2	32.23	27.84	3.45	5	0.265	SE	/
C1	20230817	Sunny	Moderate	Mid-Ebb	Middle	9.8	11:18	8.74	8.23	32.2	27.89	3.85	4	0.270	SE	/
C1	20230817	Sunny	Moderate	Mid-Ebb	Bottom	18.6	11:17	8.79	8.21	31.94	27.85	3.43	4	0.301	SE	/
C1	20230817	Sunny	Moderate	Mid-Ebb	Bottom	18.6	11:17	8.88	8.21	32.3	27.86	3.48	6	0.277	SE	/
C2	20230817	Sunny	Moderate	Mid-Ebb	Surface	1	12:25	9.03	8.24	31.87	27.59	2.96	4	0.263	E	/
C2	20230817	Sunny	Moderate	Mid-Ebb	Surface	1	12:25	9.06	8.25	32.08	27.58	2.88	3	0.278	E	/
C2	20230817	Sunny	Moderate	Mid-Ebb	Middle	11	12:24	9.04	8.25	32.02	27.56	3	2.5	0.273	E	/
C2	20230817	Sunny	Moderate	Mid-Ebb	Middle	11	12:24	9.16	8.31	32.05	27.63	2.94	2.5	0.284	E	/
C2	20230817	Sunny	Moderate	Mid-Ebb	Bottom	21	12:23	9.09	8.27	32.14	27.6	3.11	5	0.289	SE	/
C2	20230817	Sunny	Moderate	Mid-Ebb	Bottom	21	12:23	9.17	8.3	31.9	27.68	3.13	5	0.265	E	/
M1	20230817	Sunny	Moderate	Mid-Ebb	Surface	1	11:52	8.92	8.19	32.88	27.73	2.5	2.5	0.289	E	/
M1	20230817	Sunny	Moderate	Mid-Ebb	Surface	1	11:52	8.89	8.22	33.11	27.65	2.55	2.5	0.286	SE	/
M1	20230817	Sunny	Moderate	Mid-Ebb	Middle	3.4	11:51	9.01	8.16	33.11	27.72	2.46	4	0.272	SE	/
M1	20230817	Sunny	Moderate	Mid-Ebb	Middle	3.4	11:51	8.94	8.23	33.02	27.62	2.31	6	0.289	SE	/
M1	20230817	Sunny	Moderate	Mid-Ebb	Bottom	5.8	11:50	8.91	8.21	33.04	27.7	2.27	4	0.264	E	/
M1	20230817	Sunny	Moderate	Mid-Ebb	Bottom	5.8	11:50	8.85	8.23	32.84	27.7	2.55	8	0.298	SE	/
M2	20230817	Sunny	Moderate	Mid-Ebb	Surface	1	11:36	8.41	8.1	31.93	28.1	3.17	6	0.263	SE	/
M2	20230817	Sunny	Moderate	Mid-Ebb	Surface	1	11:36	8.32	8.11	31.71	28.06	2.93	6	0.288	E	/
M2	20230817	Sunny	Moderate	Mid-Ebb	Middle	6.8	11:35	8.35	8.1	31.76	27.92	3.04	3	0.271	E	/
M2	20230817	Sunny	Moderate	Mid-Ebb	Middle	6.8	11:35	8.36	8.1	31.65	28.06	2.97	6	0.275	SE	/
M2	20230817	Sunny	Moderate	Mid-Ebb	Bottom	12.6	11:34	8.36	8.12	31.7	27.94	3.19	5	0.290	E	/
M2	20230817	Sunny	Moderate	Mid-Ebb	Bottom	12.6	11:34	8.43	8.12	31.84	27.92	2.97	5	0.270	SE	/
M3	20230817	Sunny	Moderate	Mid-Ebb	Surface	1	12:04	8.53	8.24	32.43	27.65	1.71	5	0.298	SE	/
M3	20230817	Sunny	Moderate	Mid-Ebb	Surface	1	12:04	8.38	8.25	32.67	27.72	1.61	3	0.284	SE	/
M3	20230817	Sunny	Moderate	Mid-Ebb	Middle	3.45	12:03	8.38	8.25	32.42	27.71	1.81	5	0.278	E	/
M3	20230817	Sunny	Moderate	Mid-Ebb	Middle	3.45	12:03	8.49	8.28	32.36	27.61	1.69	3	0.284	SE	/
M3	20230817	Sunny	Moderate	Mid-Ebb	Bottom	5.9	12:02	8.4	8.26	32.54	27.73	1.97	3	0.288	SE	/
M3	20230817	Sunny	Moderate	Mid-Ebb	Bottom	5.9	12:02	8.52	8.29	32.58	27.57	1.82	3	0.277	SE	/
M4	20230817	Sunny	Moderate	Mid-Ebb	Surface	1	12:52	8.59	8.22	32.24	27.72	2.28	4	0.282	SE	/
M4	20230817	Sunny	Moderate	Mid-Ebb	Surface	1	12:52	8.65	8.16	32.04	27.69	2.53	5	0.286	SE	/
M4	20230817	Sunny	Moderate	Mid-Ebb	Bottom	4.6	12:51	8.57	8.19	32.08	27.77	2.47	5	0.276	SE	/
M4	20230817	Sunny	Moderate	Mid-Ebb	Bottom	4.6	12:51	8.52	8.21	32.25	27.78	2.54	4	0.274	SE	/
C1	20230819	Cloudy	Moderate	Mid-Ebb	Surface	1	12:20	8.33	8.22	33.43	28.47	3.39	3	0.298	SE	/
C1	20230819	Cloudy	Moderate	Mid-Ebb	Surface	1	12:20	8.29	8.24	33.21	28.45	3.5	3	0.299	SE	/
C1	20230819	Cloudy	Moderate	Mid-Ebb	Middle	10.1	12:19	8.35	8.24	33.16	28.33	3.53	6	0.275	SE	/
C1	20230819	Cloudy	Moderate	Mid-Ebb	Middle	10.1	12:19	8.35	8.24	33.43	28.4	3.48	3	0.271	SE	/
C1	20230819	Cloudy	Moderate	Mid-Ebb	Bottom	19.2	12:18	8.44	8.22	33.39	28.47	3.52	3	0.267	SE	/
C1	20230819	Cloudy	Moderate	Mid-Ebb	Bottom	19.2	12:18	8.4	8.24	33.45	28.35	3.64	2.5	0.277	E	/
C2	20230819	Cloudy	Moderate	Mid-Ebb	Surface	1	13:23	9.07	8.29	33.68	27.93	2.77	2.5	0.272	E	/
C2	20230819	Cloudy	Moderate	Mid-Ebb	Surface	1	13:23	9.07	8.31	33.76	27.91	2.88	3	0.298	E	/
C2	20230819	Cloudy	Moderate	Mid-Ebb	Middle	12.7	13:22	9.11	8.3	33.62	27.88	2.65	2.5	0.292	SE	/
C2	20230819	Cloudy	Moderate	Mid-Ebb	Middle	12.7	13:22	9.05	8.33	33.65	27.95	2.93	2.5	0.300	SE	/
C2	20230819	Cloudy	Moderate	Mid-Ebb	Bottom	24.4	13:21	9.19	8.25	33.48	27.85	2.97	2.5	0.266	SE	/
C2	20230819	Cloudy	Moderate	Mid-Ebb	Bottom	24.4	13:21	9.11	8.32	33.68	27.89	2.85	2.5	0.273	SE	/
M1	20230819	Cloudy	Moderate	Mid-Ebb	Surface	1	12:51	8.21	8.22	33.57	28.12	2.21	2.5	0.293	SE	/
M1	20230819	Cloudy	Moderate	Mid-Ebb	Surface	1	12:51	8.34	8.23	33.58	28.12	2.43	2.5	0.274	SE	/
M1	20230819	Cloudy	Moderate	Mid-Ebb	Middle	3.4	12:50	8.22	8.18	33.57	28.11	2.06	4	0.292	E	/
M1	20230819	Cloudy	Moderate	Mid-Ebb	Middle	3.4	12:50	8.37	8.22	33.61	28.1	2.12	2.5	0.294	SE	/
M1	20230819	Cloudy	Moderate	Mid-Ebb	Bottom	5.8	12:49	8.19	8.2	33.51	28.12	2.32	3	0.269	SE	/
M1	20230819	Cloudy	Moderate	Mid-Ebb	Bottom	5.8	12:49	8.25	8.21	33.33	28.19	2.11	3	0.301	SE	/
M2	20230819	Cloudy	Moderate	Mid-Ebb	Surface	1	12:35	8.36	8.11	33.87	28.25	3.37	4	0.263	E	/
M2	20230819	Cloudy	Moderate	Mid-Ebb	Surface	1	12:35	8.36	8.15	33.56	28.29	3.08	3	0.272	SE	/
M2	20230819	Cloudy	Moderate	Mid-Ebb	Middle	6.75	12:34	8.45	8.16	33.74	28.13	2.94	3	0.276	SE	/
M2	20230819	Cloudy	Moderate	Mid-Ebb	Middle	6.75	12:34	8.44	8.17	33.59	28.16	3.29	3	0.293	E	/
M2	20230819	Cloudy	Moderate	Mid-Ebb	Bottom	12.5	12:33	8.36	8.12	33.84	28.14	3.17	2.5	0.267	SE	/
M2	20230819	Cloudy	Moderate	Mid-Ebb	Bottom	12.5	12:33	8.37	8.13	33.81	28.15	3.05	2.5	0.266	SE	/
M3	20230819	Cloudy	Moderate	Mid-Ebb	Surface	1	13:05	8.44	8.21	33.06	28.14	2.23	4	0.296	SE	/
M3	20230819	Cloudy	Moderate	Mid-Ebb	Surface	1	13:05	8.37	8.22	33.11	28.19	2.13	4	0.268	SE	/
M3	20230819	Cloudy	Moderate	Mid-Ebb	Middle	3.4	13:04	8.45	8.26	33.12	28.27	2.49	4	0.294	SE	/
M3	20230819	Cloudy	Moderate	Mid-Ebb	Middle	3.4	13:04	8.43	8.29	33.03	28.2	2.09	4	0.301	SE	/
M3	20230819	Cloudy	Moderate	Mid-Ebb	Bottom	5.8	13:03	8.4	8.23	33.11	28.27	2.42	4	0.287	SE	/
M3	20230819	Cloudy	Moderate	Mid-Ebb	Bottom	5.8	13:03	8.42	8.24	32.86	28.21	2.47	3	0.267	SE	/
M4	20230819	Cloudy	Moderate	Mid-Ebb	Surface	1	13:52	8.34	8.23	33.05	28.29	2.52	4	0.266	SE	/
M4	20230819	Cloudy	Moderate	Mid-Ebb	Surface	1	13:52	8.38	8.28	33.19	28.34	2.72	5	0.287	SE	/
M4	20230819	Cloudy	Moderate	Mid-Ebb	Bottom	4.7	13:51	8.35	8.21	33.2	28.34	2.78	4	0.283	E	/
M4	20230819	Cloudy	Moderate	Mid-Ebb	Bottom	4.7	13:51	8.34	8.26	33.12	28.2	2.45	5	0.299	E	/
C1	20230822	Sunny	Modrate	Mid-Ebb	Surface	1	13:58	8.64	8.16	31.71	27.55	2.96	5	0.295	E	/
C1	20230822	Sunny	Modrate	Mid-Ebb	Surface	1	13:58	8.52	8.21	31.62	27.56	3.11	7	0.266	SE	/
C1	20230822	Sunny	Modrate	Mid-Ebb	Middle	9.8	13:57	8.54	8.19	31.54	27.67	3.47	5	0.288	E	/
C1	20230822	Sunny	Modrate	Mid-Ebb	Middle	9.8	13:57	8.67	8.2	31.64	27.65	3.34	4	0.270	SE	/
C1	20230822	Sunny	Modrate	Mid-Ebb	Bottom	18.6	13:56	8.69	8.15	31.55	27.65	3.37	5	0.281	E	/
C1	20230822	Sunny	Modrate	Mid-Ebb	Bottom	18.6	13:56	8.69	8.17	31.63	27.59	3.52	3	0.282	E	/
C2	20230822	Sunny	Modrate	Mid-Ebb	Surface	1	15:06	8.44	8.31	31.48	27.77	3.05	5	0.292	SE	/
C2	20230822	Sunny	Modrate	Mid-Ebb	Surface	1	15:06	8.5	8.39	31.5	27.76	2.96	3	0.280	E	/
C2	20230822	Sunny	Modrate	Mid-Ebb	Middle	11.65	15:05	8.43	8.31	31.73	27.79	2.88	5	0.269	E	/
C2	20230822	Sunny	Modrate	Mid-Ebb	Middle	11.65	15:05	8.54	8.37	31.75	27.81	2.99	4	0.294	E	/
C2	20230822	Sunny	Modrate	Mid-Ebb	Bottom	22.3	15:04	8.59	8.33	31.47	27.78	2.68	4	0.279	E	/
C2	20230822	Sunny	Modrate	Mid-Ebb	Bottom	22.3	15:04	8.6	8.34	31.75	27.79	2.76	5	0.295	E	/
M1	20230822	Sunny	Modrate	Mid-Ebb	Surface	1	14:27	9.16	8.27	31.11	27.74	2.76	5	0.269	SE	/
M1	20230822	Sunny	Modrate	Mid-Ebb	Surface	1	14:27	9.15	8.3	31.22	27.86	2.63	3	0.263	SE	/
M1	20230822	Sunny	Modrate	Mid-Ebb	Middle	3.65	14:26	9.18	8.26	31.22	27.84	2.92	4	0.274	SE	/
M1	20230822	Sunny	Modrate	Mid-Ebb	Middle	3.65	14:26	9.1	8.3	31.01	27.75	2.7	4	0.295	SE	/
M1	20230822	Sunny	Modrate	Mid-Ebb	Bottom	6.3	14:25	9.06	8.28	31.05	27.77	2.94	3	0.276	SE	/
M1	20230822	Sunny	Modrate	Mid-Ebb	Bottom	6.3	14:25	9.11	8.29	31.04	27.83	2.77	3	0.281	E	/
M2	20230822	Sunny	Modrate	Mid-Ebb	Surface	1	14:13	8.27	8.28	31.89	27.85	1.82	4	0.271	SE	/
M2	20230822	Sunny	Modrate	Mid-Ebb	Surface	1	14:13	8.15	8.33	31.72	27.73	1.96	3	0.285	SE	/
M2	20230822	Sunny	Modrate	Mid-Ebb	Middle	6.75	14:12	8.26	8.3	31.82	27.73	1.91	4	0.301	E	/
M2	20230822	Sunny	Modrate	Mid-Ebb	Middle	6.75	14:12	8.3	8.35	31.83	27.8	2.12	3	0.295	SE	/
M2	20230822	Sunny	Modrate	Mid-Ebb	Bottom	12.5	14:11	8.3	8.29	31.97	27.73	1.81	3	0.299	E	/
M2	20230822	Sunny	Modrate	Mid-Ebb	Bottom	12.5	14:11	8.23	8.34	31.74	27.77	2.12	3	0.272	SE	/
M3	20230822	Sunny	Modrate	Mid-Ebb	Surface	1	14:42	8.77	8.36	31.18	27.72	1.73	5	0.287	E	/
M3	20230822	Sunny	Modrate	Mid-Ebb	Surface	1	14:42	8.89	8.42	31.12	27.66	1.53	4	0.299	E	/
M3	20230822	Sunny	Modrate	Mid-Ebb	Middle	3.75	14:41	8.76	8.34	31.21	27.75	1.49	5	0.286	SE	/
M3	20230822	Sunny	Modrate	Mid-Ebb	Middle	3.75	14:41	8.82	8.42	31.18	27.73	1.47	4	0.288	E	/
M3	20230822	Sunny	Modrate	Mid-Ebb	Bottom	6.5	14:40	8.86	8.38	31.23	27.75	1.63	2.5	0.301	SE	/
M3	20230822	Sunny	Modrate	Mid-Ebb	Bottom	6.5	14:40	8.77	8.41	31.31	27.69	1.85	2.5	0.294	SE	/
M4	20230822	Sunny	Modrate	Mid-Ebb	Surface	1	15:38	9.08	8.17	31.39	27.62	2.31	3	0.288	E	/
M4	20230822	Sunny	Modrate	Mid-Ebb	Surface	1	15:38	9.22	8.23	31.28	27.6	2.49	3	0.288	E	/
M4	20230822	Sunny	Modrate	Mid-Ebb	Bottom	4.1	15:37	9.15	8.18	31.39	27.67	2.4	3	0.288	SE	/
M4	20230822	Sunny	Modrate	Mid-Ebb	Bottom	4.1	15:37	9.07	8.2	31.5	27.59	2.56	5	0.280	SE	/

The copyright of this document is owned by Acuity Sustainability Consulting Limited. It may not be reproduced except with prior written approval from the Company.

C1	20230824	Cloudy	Moderate	Mid-Ebb	Surface	1	15:37	8.14	8.3	33.47	27.86	3.65	3	0.275	E	/
C1	20230824	Cloudy	Moderate	Mid-Ebb	Surface	1	15:37	8.34	8.28	33.48	27.87	3.79	4	0.280	SE	/
C1	20230824	Cloudy	Moderate	Mid-Ebb	Middle	10.15	15:36	8.31	8.33	33.46	27.76	3.64	3	0.268	E	/
C1	20230824	Cloudy	Moderate	Mid-Ebb	Middle	10.15	15:36	8.18	8.3	33.53	27.84	3.68	3	0.288	E	/
C1	20230824	Cloudy	Moderate	Mid-Ebb	Bottom	19.3	15:35	8.16	8.33	33.3	27.89	3.62	3	0.275	E	/
C1	20230824	Cloudy	Moderate	Mid-Ebb	Bottom	19.3	15:35	8.18	8.34	33.46	27.88	3.71	3	0.296	E	/
C2	20230824	Cloudy	Moderate	Mid-Ebb	Surface	1	16:43	9.01	8.35	32.13	27.84	3.42	3	0.274	SE	/
C2	20230824	Cloudy	Moderate	Mid-Ebb	Surface	1	16:43	8.99	8.37	32.1	27.92	3.28	4	0.277	E	/
C2	20230824	Cloudy	Moderate	Mid-Ebb	Middle	12.85	16:42	9.13	8.35	32.24	27.87	3.54	4	0.284	SE	/
C2	20230824	Cloudy	Moderate	Mid-Ebb	Middle	12.85	16:42	9.09	8.38	32.21	27.83	3.5	3	0.281	E	/
C2	20230824	Cloudy	Moderate	Mid-Ebb	Bottom	24.7	16:41	8.94	8.39	32.28	27.89	3.49	3	0.300	SE	/
C2	20230824	Cloudy	Moderate	Mid-Ebb	Bottom	24.7	16:41	9.1	8.38	32.31	27.8	3.54	3	0.268	SE	/
M1	20230824	Cloudy	Moderate	Mid-Ebb	Surface	1	16:10	8.99	8.26	33.4	27.99	2.63	2.5	0.279	E	/
M1	20230824	Cloudy	Moderate	Mid-Ebb	Surface	1	16:10	9.06	8.18	33.31	27.93	2.29	3	0.280	E	/
M1	20230824	Cloudy	Moderate	Mid-Ebb	Middle	3.7	16:09	9.07	8.23	33.34	28.05	2.37	3	0.301	E	/
M1	20230824	Cloudy	Moderate	Mid-Ebb	Middle	3.7	16:09	9.06	8.24	33.26	28.03	2.38	3	0.263	SE	/
M1	20230824	Cloudy	Moderate	Mid-Ebb	Bottom	6.4	16:08	8.85	8.2	33.45	28.02	2.55	4	0.264	E	/
M1	20230824	Cloudy	Moderate	Mid-Ebb	Bottom	6.4	16:08	9	8.25	33.36	28.01	2.38	4	0.280	SE	/
M2	20230824	Cloudy	Moderate	Mid-Ebb	Surface	1	15:52	9.1	8.31	32.2	27.83	2.8	3	0.275	E	/
M2	20230824	Cloudy	Moderate	Mid-Ebb	Surface	1	15:52	8.99	8.35	32.12	27.85	2.57	3	0.289	SE	/
M2	20230824	Cloudy	Moderate	Mid-Ebb	Middle	7	15:51	9.09	8.33	32.24	27.7	2.77	5	0.298	E	/
M2	20230824	Cloudy	Moderate	Mid-Ebb	Middle	7	15:51	9.02	8.33	32.18	27.83	2.73	5	0.263	E	/
M2	20230824	Cloudy	Moderate	Mid-Ebb	Bottom	13	15:50	8.96	8.3	32.1	27.85	2.85	4	0.284	E	/
M2	20230824	Cloudy	Moderate	Mid-Ebb	Bottom	13	15:50	8.99	8.32	32.19	27.83	2.75	6	0.270	SE	/
M3	20230824	Cloudy	Moderate	Mid-Ebb	Surface	1	16:26	8.51	8.09	32.13	27.92	2.52	5	0.269	SE	/
M3	20230824	Cloudy	Moderate	Mid-Ebb	Surface	1	16:26	8.4	8.1	32	27.98	2.66	4	0.287	SE	/
M3	20230824	Cloudy	Moderate	Mid-Ebb	Middle	3.55	16:25	8.47	8.12	32.02	28.01	2.52	3	0.300	E	/
M3	20230824	Cloudy	Moderate	Mid-Ebb	Middle	3.55	16:25	8.42	8.12	31.98	27.98	2.8	6	0.271	E	/
M3	20230824	Cloudy	Moderate	Mid-Ebb	Bottom	6.1	16:24	8.36	8.08	32	28.06	2.54	4	0.274	SE	/
M3	20230824	Cloudy	Moderate	Mid-Ebb	Bottom	6.1	16:24	8.41	8.09	32.2	27.91	2.81	4	0.286	E	/
M4	20230824	Cloudy	Moderate	Mid-Ebb	Surface	1	17:07	9.1	8.14	32.72	27.83	2.57	4	0.266	E	/
M4	20230824	Cloudy	Moderate	Mid-Ebb	Surface	1	17:07	9.31	8.1	32.83	27.84	2.84	2.5	0.267	SE	/
M4	20230824	Cloudy	Moderate	Mid-Ebb	Bottom	4.2	17:06	9.21	8.15	32.78	27.89	2.66	5	0.274	SE	/
M4	20230824	Cloudy	Moderate	Mid-Ebb	Bottom	4.2	17:06	9.27	8.17	32.74	27.81	2.9	7	0.297	SE	/
C1	20230826	Cloudy	Moderate	Mid-Ebb	Surface	1	8:02	8.78	8.15	33.4	27.48	2.99	3	0.300	SE	/
C1	20230826	Cloudy	Moderate	Mid-Ebb	Surface	1	8:02	8.89	8.14	33.63	27.5	2.93	2.5	0.271	SE	/
C1	20230826	Cloudy	Moderate	Mid-Ebb	Middle	11.25	8:01	8.89	8.18	33.54	27.55	3.48	2.5	0.297	E	/
C1	20230826	Cloudy	Moderate	Mid-Ebb	Middle	11.25	8:01	8.73	8.11	33.48	27.54	3.33	4	0.297	E	/
C1	20230826	Cloudy	Moderate	Mid-Ebb	Bottom	21.5	8:00	8.76	8.14	33.51	27.53	3.22	6	0.296	E	/
C1	20230826	Cloudy	Moderate	Mid-Ebb	Bottom	21.5	8:00	8.78	8.15	33.64	27.59	3.18	5	0.274	SE	/
C2	20230826	Cloudy	Moderate	Mid-Ebb	Surface	1	9:08	8.67	8.19	33.5	27.69	2.91	3	0.287	SE	/
C2	20230826	Cloudy	Moderate	Mid-Ebb	Surface	1	9:08	8.65	8.21	33.57	27.63	2.74	4	0.263	SE	/
C2	20230826	Cloudy	Moderate	Mid-Ebb	Middle	12.35	9:07	8.66	8.22	33.64	27.6	2.76	5	0.272	E	/
C2	20230826	Cloudy	Moderate	Mid-Ebb	Middle	12.35	9:07	8.75	8.25	33.46	27.68	2.65	3	0.301	SE	/
C2	20230826	Cloudy	Moderate	Mid-Ebb	Bottom	23.7	9:06	8.63	8.21	33.61	27.68	2.6	4	0.290	SE	/
C2	20230826	Cloudy	Moderate	Mid-Ebb	Bottom	23.7	9:06	8.57	8.18	33.54	27.63	2.73	3	0.267	SE	/
M1	20230826	Cloudy	Moderate	Mid-Ebb	Surface	1	8:31	8.93	8.15	33.12	27.67	2.41	3	0.301	SE	/
M1	20230826	Cloudy	Moderate	Mid-Ebb	Surface	1	8:31	8.86	8.17	33.33	27.72	2.25	5	0.275	SE	/
M1	20230826	Cloudy	Moderate	Mid-Ebb	Middle	3.5	8:30	8.81	8.16	33.13	27.7	2.53	5	0.266	SE	/
M1	20230826	Cloudy	Moderate	Mid-Ebb	Middle	3.5	8:30	8.8	8.14	33.18	27.69	2.34	4	0.288	SE	/
M1	20230826	Cloudy	Moderate	Mid-Ebb	Bottom	6	8:29	8.96	8.12	33.39	27.73	2.21	4	0.292	SE	/
M1	20230826	Cloudy	Moderate	Mid-Ebb	Bottom	6	8:29	8.85	8.09	33.17	27.63	2.13	3	0.277	E	/
M2	20230826	Cloudy	Moderate	Mid-Ebb	Surface	1	8:17	8.84	8.19	33.51	27.86	2.99	4	0.270	SE	/
M2	20230826	Cloudy	Moderate	Mid-Ebb	Surface	1	8:17	8.81	8.14	33.48	27.76	2.91	3	0.267	SE	/
M2	20230826	Cloudy	Moderate	Mid-Ebb	Middle	6.45	8:16	8.89	8.14	33.58	27.81	2.67	5	0.277	SE	/
M2	20230826	Cloudy	Moderate	Mid-Ebb	Middle	6.45	8:16	8.94	8.19	33.4	27.87	2.8	3	0.280	E	/
M2	20230826	Cloudy	Moderate	Mid-Ebb	Bottom	11.9	8:15	8.77	8.14	33.56	27.84	2.94	3	0.299	E	/
M2	20230826	Cloudy	Moderate	Mid-Ebb	Bottom	11.9	8:15	8.92	8.14	33.47	27.84	2.96	3	0.296	E	/
M3	20230826	Cloudy	Moderate	Mid-Ebb	Surface	1	8:46	8.39	8.13	33	27.57	2.01	4	0.298	E	/
M3	20230826	Cloudy	Moderate	Mid-Ebb	Surface	1	8:46	8.39	8.13	33.09	27.57	2.01	3	0.277	E	/
M3	20230826	Cloudy	Moderate	Mid-Ebb	Middle	3.2	8:45	8.43	8.09	33.12	27.62	2.03	2.5	0.283	E	/
M3	20230826	Cloudy	Moderate	Mid-Ebb	Middle	3.2	8:45	8.53	8.16	32.88	27.62	1.75	3	0.268	SE	/
M3	20230826	Cloudy	Moderate	Mid-Ebb	Bottom	5.4	8:44	8.42	8.09	32.88	27.57	2.13	4	0.295	E	/
M3	20230826	Cloudy	Moderate	Mid-Ebb	Bottom	5.4	8:44	8.34	8.12	32.93	27.58	2.14	3	0.278	SE	/
M4	20230826	Cloudy	Moderate	Mid-Ebb	Surface	1	9:35	8.4	8.07	32.85	27.53	2.03	4	0.288	E	/
M4	20230826	Cloudy	Moderate	Mid-Ebb	Surface	1	9:35	8.42	8.08	33.07	27.56	2.23	5	0.263	E	/
M4	20230826	Cloudy	Moderate	Mid-Ebb	Bottom	3.5	9:34	8.31	8.14	32.95	27.56	2.37	4	0.299	SE	/
M4	20230826	Cloudy	Moderate	Mid-Ebb	Bottom	3.5	9:34	8.46	8.14	32.99	27.54	2.25	3	0.278	E	/
C1	20230829	Cloudy	Moderate	Mid-Ebb	Surface	1	8:53	9.37	8.26	32.38	27.89	3.84	5	0.298	SE	/
C1	20230829	Cloudy	Moderate	Mid-Ebb	Surface	1	8:53	9.38	8.23	32.27	27.83	4.06	7	0.297	SE	/
C1	20230829	Cloudy	Moderate	Mid-Ebb	Middle	11.25	8:52	9.42	8.28	32.46	27.78	3.72	4	0.287	SE	/
C1	20230829	Cloudy	Moderate	Mid-Ebb	Middle	11.25	8:52	9.45	8.23	32.5	27.93	3.64	5	0.293	SE	/
C1	20230829	Cloudy	Moderate	Mid-Ebb	Bottom	21.5	8:51	9.39	8.26	32.42	27.92	3.83	5	0.299	SE	/
C1	20230829	Cloudy	Moderate	Mid-Ebb	Bottom	21.5	8:51	9.41	8.19	32.28	27.78	3.94	6	0.290	SE	/
C2	20230829	Cloudy	Moderate	Mid-Ebb	Surface	1	10:00	8.67	8.25	32.26	28.02	3.3	6	0.286	E	/
C2	20230829	Cloudy	Moderate	Mid-Ebb	Surface	1	10:00	8.8	8.22	32.28	28.02	3.57	5	0.298	SE	/
C2	20230829	Cloudy	Moderate	Mid-Ebb	Middle	11.5	9:59	8.66	8.17	32.4	28.07	3.42	5	0.285	E	/
C2	20230829	Cloudy	Moderate	Mid-Ebb	Middle	11.5	9:59	8.7	8.21	32.13	28.06	3.49	5	0.263	E	/
C2	20230829	Cloudy	Moderate	Mid-Ebb	Bottom	22	9:58	8.68	8.18	32.38	28.11	3.34	6	0.298	SE	/
C2	20230829	Cloudy	Moderate	Mid-Ebb	Bottom	22	9:58	8.77	8.19	32.17	28.13	3.46	5	0.286	SE	/
M1	20230829	Cloudy	Moderate	Mid-Ebb	Surface	1	9:24	8.39	8.3	32.17	28	2.62	6	0.277	E	/
M1	20230829	Cloudy	Moderate	Mid-Ebb	Surface	1	9:24	8.45	8.34	32.34	28.04	2.38	4	0.281	SE	/
M1	20230829	Cloudy	Moderate	Mid-Ebb	Middle	3.7	9:23	8.4	8.37	32.32	27.97	2.51	5	0.292	SE	/
M1	20230829	Cloudy	Moderate	Mid-Ebb	Middle	3.7	9:23	8.4	8.27	32.47	27.96	2.61	4	0.267	SE	/
M1	20230829	Cloudy	Moderate	Mid-Ebb	Bottom	6.4	9:22	8.41	8.36	32.3	28.07	2.21	2.5	0.281	E	/
M1	20230829	Cloudy	Moderate	Mid-Ebb	Bottom	6.4	9:22	8.47	8.3	32.29	28.05	2.49	2.5	0.270	SE	/
M2	20230829	Cloudy	Moderate	Mid-Ebb	Surface	1	9:12	8.56	8.33	32.12	27.99	2.61	4	0.293	SE	/
M2	20230829	Cloudy	Moderate	Mid-Ebb	Surface	1	9:12	8.44	8.4	32.19	27.95	2.6	4	0.301	E	/
M2	20230829	Cloudy	Moderate	Mid-Ebb	Middle	6.1	9:11	8.39	8.39	32.24	27.97	2.48	7	0.279	SE	/
M2	20230829	Cloudy	Moderate	Mid-Ebb	Middle	6.1	9:11	8.48	8.37	32.41	27.98	2.73	6	0.286	SE	/
M2	20230829	Cloudy	Moderate	Mid-Ebb	Bottom	11.2	9:10	8.56	8.41	32.37	28.03	2.86	4	0.277	E	/
M2	20230829	Cloudy	Moderate	Mid-Ebb	Bottom	11.2	9:10	8.39	8.41	32.41	27.97	2.78	6	0.279	SE	/
M3	20230829	Cloudy	Moderate	Mid-Ebb	Surface	1	9:37	8.45	8.23	33.41	28.25	2.97	3	0.283	SE	/
M3	20230829	Cloudy	Moderate	Mid-Ebb	Surface	1	9:37	8.35	8.25	33.15	28.15	3.1	4	0.280	E	/
M3	20230829	Cloudy	Moderate	Mid-Ebb	Middle	3.45	9:36	8.45	8.25	33.12	28.16	2.81	6	0.296	SE	/
M3	20230829	Cloudy	Moderate	Mid-Ebb	Middle	3.45	9:36	8.5	8.24	33.45	28.24	2.79	3	0.271	SE	/
M3	20230829	Cloudy	Moderate	Mid-Ebb	Bottom	5.9	9:35	8.47	8.22	33.12	28.29	3.01	6	0.280	E	/
M3	20230829	Cloudy	Moderate	Mid-Ebb	Bottom	5.9	9:35	8.48	8.21	33.13	28.3	2.78	4	0.267	SE	/
M4	20230829	Cloudy	Moderate	Mid-Ebb	Surface	1	10:27	8.55	8.24	32.39	27.84	3.53	2.5	0.276	E	/
M4	20230829	Cloudy	Moderate	Mid-Ebb	Surface	1	10:27	8.64	8.25	32.29	27.97	3.18	2.5	0.290	E	/
M4	20230829	Cloudy	Moderate	Mid-Ebb	Bottom	3.9	10:26	8.58	8.28	32.32	27.94	3.26	2.5	0.291	SE	/
M4	20230829	Cloudy	Moderate	Mid-Ebb	Bottom	3.9	10:26	8.61	8.18	32.26	27.9	3.32	2.5	0.292	E	/

The copyright of this document is owned by Acuity Sustainability Consulting Limited. It may not be reproduced except with prior written approval from the Company.

C1	20230831	Cloudy	Moderate	Mid-Ebb	Surface	1	10:37	8.29	8.13	33.15	28.15	3.53	2.5	0.272	SE	/
C1	20230831	Cloudy	Moderate	Mid-Ebb	Surface	1	10:37	8.42	8.18	33.14	28.15	3.44	2.5	0.289	SE	/
C1	20230831	Cloudy	Moderate	Mid-Ebb	Middle	9.75	10:36	8.53	8.11	33.07	28.05	3.19	7	0.277	SE	/
C1	20230831	Cloudy	Moderate	Mid-Ebb	Middle	9.75	10:36	8.45	8.13	33.1	28.12	3.22	10	0.279	SE	/
C1	20230831	Cloudy	Moderate	Mid-Ebb	Bottom	18.5	10:35	8.36	8.1	33.18	28.18	3.42	9	0.264	SE	/
C1	20230831	Cloudy	Moderate	Mid-Ebb	Bottom	18.5	10:35	8.43	8.13	33.17	28.17	3.32	7	0.299	E	/
C2	20230831	Cloudy	Moderate	Mid-Ebb	Surface	1	11:40	8.84	8.19	34	28.07	2.69	6	0.280	SE	/
C2	20230831	Cloudy	Moderate	Mid-Ebb	Surface	1	11:40	8.79	8.2	33.99	28.12	2.77	8	0.283	E	/
C2	20230831	Cloudy	Moderate	Mid-Ebb	Middle	10.85	11:39	8.76	8.19	33.88	28.09	2.87	9	0.291	SE	/
C2	20230831	Cloudy	Moderate	Mid-Ebb	Middle	10.85	11:39	8.62	8.15	33.81	28.18	2.94	8	0.268	E	/
C2	20230831	Cloudy	Moderate	Mid-Ebb	Bottom	20.7	11:38	8.75	8.15	33.94	28.03	3.15	9	0.279	SE	/
C2	20230831	Cloudy	Moderate	Mid-Ebb	Bottom	20.7	11:38	8.77	8.15	33.95	28.05	2.98	10	0.278	SE	/
M1	20230831	Cloudy	Moderate	Mid-Ebb	Surface	1	11:04	8.61	8.18	33.25	28.2	1.9	2.5	0.296	SE	/
M1	20230831	Cloudy	Moderate	Mid-Ebb	Surface	1	11:04	8.53	8.19	33.21	28.33	2.02	2.5	0.268	E	/
M1	20230831	Cloudy	Moderate	Mid-Ebb	Middle	3.65	11:03	8.54	8.17	33.17	28.24	1.89	2.5	0.291	E	/
M1	20230831	Cloudy	Moderate	Mid-Ebb	Middle	3.65	11:03	8.7	8.21	33.23	28.3	1.88	4	0.300	SE	/
M1	20230831	Cloudy	Moderate	Mid-Ebb	Bottom	6.3	11:02	8.52	8.17	33.19	28.35	2.14	2.5	0.279	SE	/
M1	20230831	Cloudy	Moderate	Mid-Ebb	Bottom	6.3	11:02	8.76	8.18	33.17	28.22	2.12	2.5	0.282	SE	/
M2	20230831	Cloudy	Moderate	Mid-Ebb	Surface	1	10:52	8.94	8.19	32.63	28.32	1.56	2.5	0.293	E	/
M2	20230831	Cloudy	Moderate	Mid-Ebb	Surface	1	10:52	9.14	8.25	32.56	28.34	1.81	2.5	0.277	SE	/
M2	20230831	Cloudy	Moderate	Mid-Ebb	Middle	6.85	10:51	9.14	8.23	32.57	28.39	1.54	2.5	0.284	SE	/
M2	20230831	Cloudy	Moderate	Mid-Ebb	Middle	6.85	10:51	9.13	8.28	32.52	28.36	1.76	2.5	0.299	SE	/
M2	20230831	Cloudy	Moderate	Mid-Ebb	Bottom	12.7	10:50	9.12	8.22	32.59	28.26	1.9	2.5	0.276	SE	/
M2	20230831	Cloudy	Moderate	Mid-Ebb	Bottom	12.7	10:50	9.18	8.23	32.66	28.33	1.76	2.5	0.271	E	/
M3	20230831	Cloudy	Moderate	Mid-Ebb	Surface	1	11:17	8.33	8.19	32.47	27.9	2.54	2.5	0.279	E	/
M3	20230831	Cloudy	Moderate	Mid-Ebb	Surface	1	11:17	8.37	8.25	32.56	27.99	2.41	3	0.298	E	/
M3	20230831	Cloudy	Moderate	Mid-Ebb	Middle	3.2	11:16	8.26	8.17	32.44	28.04	2.67	2.5	0.266	SE	/
M3	20230831	Cloudy	Moderate	Mid-Ebb	Middle	3.2	11:16	8.4	8.19	32.45	27.96	2.71	2.5	0.271	SE	/
M3	20230831	Cloudy	Moderate	Mid-Ebb	Bottom	5.4	11:15	8.22	8.19	32.42	28.04	2.82	2.5	0.294	SE	/
M3	20230831	Cloudy	Moderate	Mid-Ebb	Bottom	5.4	11:15	8.17	8.22	32.6	27.94	2.44	2.5	0.270	SE	/
M4	20230831	Cloudy	Moderate	Mid-Ebb	Surface	1	12:08	8.78	8.18	32.89	28.23	2.1	2.5	0.284	SE	/
M4	20230831	Cloudy	Moderate	Mid-Ebb	Surface	1	12:08	8.55	8.2	32.96	28.28	2.12	2.5	0.267	SE	/
M4	20230831	Cloudy	Moderate	Mid-Ebb	Bottom	3.8	12:07	8.62	8.19	33.03	28.13	2.53	4	0.268	SE	/
M4	20230831	Cloudy	Moderate	Mid-Ebb	Bottom	3.8	12:07	8.75	8.21	33.03	28.13	2.48	3	0.296	E	/

The copyright of this document is owned by Acuity Sustainability Consulting Limited. It may not be reproduced except with prior written approval from the Company.

C1	20230802	Sunny	Moderate	Mid-Flood	Surface	1	18:02	8.52	8.20	33.24	27.97	2.93	2.5	0.290	E	/
C1	20230802	Sunny	Moderate	Mid-Flood	Surface	1	18:02	8.32	8.22	33.52	27.86	3.11	2.5	0.273	E	/
C1	20230802	Sunny	Moderate	Mid-Flood	Middle	11	18:01	8.51	8.21	33.27	27.90	2.74	2.5	0.295	E	/
C1	20230802	Sunny	Moderate	Mid-Flood	Middle	11	18:01	8.51	8.17	33.19	27.86	2.77	3	0.281	E	/
C1	20230802	Sunny	Moderate	Mid-Flood	Bottom	21	18:00	8.32	8.19	33.21	27.98	3.15	4	0.286	SE	/
C1	20230802	Sunny	Moderate	Mid-Flood	Bottom	21	18:00	8.41	8.19	33.36	27.90	2.75	2.5	0.268	E	/
C2	20230802	Sunny	Moderate	Mid-Flood	Surface	1	16:43	9.10	8.17	32.69	27.94	4.13	2.5	0.282	SE	/
C2	20230802	Sunny	Moderate	Mid-Flood	Surface	1	16:43	8.89	8.18	32.55	27.97	4.05	4	0.286	E	/
C2	20230802	Sunny	Moderate	Mid-Flood	Middle	11.55	16:42	8.89	8.22	32.37	28.10	4.06	2.5	0.298	E	/
C2	20230802	Sunny	Moderate	Mid-Flood	Middle	11.55	16:42	9.02	8.23	32.70	28.03	4.01	2.5	0.285	SE	/
C2	20230802	Sunny	Moderate	Mid-Flood	Bottom	22.1	16:41	8.98	8.18	32.65	28.02	3.88	2.5	0.294	E	/
C2	20230802	Sunny	Moderate	Mid-Flood	Bottom	22.1	16:41	9.06	8.18	32.56	27.94	4.11	2.5	0.311	SE	/
M1	20230802	Sunny	Moderate	Mid-Flood	Surface	1	17:20	8.44	8.26	33.08	28.05	2.63	2.5	0.286	SE	/
M1	20230802	Sunny	Moderate	Mid-Flood	Surface	1	17:20	8.49	8.27	33.11	28.00	2.26	2.5	0.305	E	/
M1	20230802	Sunny	Moderate	Mid-Flood	Middle	3.35	17:19	8.38	8.25	32.98	28.14	2.23	4	0.288	SE	/
M1	20230802	Sunny	Moderate	Mid-Flood	Middle	3.35	17:19	8.55	8.31	32.96	28.14	2.30	5	0.269	E	/
M1	20230802	Sunny	Moderate	Mid-Flood	Bottom	5.7	17:18	8.42	8.25	32.90	28.11	2.30	2.5	0.311	E	/
M1	20230802	Sunny	Moderate	Mid-Flood	Bottom	5.7	17:18	8.53	8.29	32.81	28.02	2.26	2.5	0.275	SE	/
M2	20230802	Sunny	Moderate	Mid-Flood	Surface	1	17:41	9.22	8.19	33.27	27.85	3.62	4	0.271	SE	/
M2	20230802	Sunny	Moderate	Mid-Flood	Surface	1	17:41	9.37	8.19	33.42	27.92	3.62	2.5	0.263	SE	/
M2	20230802	Sunny	Moderate	Mid-Flood	Middle	6.4	17:40	9.30	8.19	33.42	28.00	3.20	2.5	0.303	E	/
M2	20230802	Sunny	Moderate	Mid-Flood	Middle	6.4	17:40	9.41	8.21	33.34	27.89	3.29	2.5	0.302	E	/
M2	20230802	Sunny	Moderate	Mid-Flood	Bottom	11.8	17:39	9.27	8.22	33.25	27.89	3.23	2.5	0.285	SE	/
M2	20230802	Sunny	Moderate	Mid-Flood	Bottom	11.8	17:39	9.21	8.23	33.09	27.94	3.25	2.5	0.268	E	/
M3	20230802	Sunny	Moderate	Mid-Flood	Surface	1	17:02	8.94	8.31	32.92	28.04	2.67	2.5	0.268	SE	/
M3	20230802	Sunny	Moderate	Mid-Flood	Surface	1	17:02	9.00	8.34	32.95	28.15	2.83	2.5	0.267	SE	/
M3	20230802	Sunny	Moderate	Mid-Flood	Middle	4.05	17:01	9.03	8.32	32.80	28.02	2.77	2.5	0.305	E	/
M3	20230802	Sunny	Moderate	Mid-Flood	Middle	4.05	17:01	9.09	8.32	33.00	28.19	2.58	3	0.296	SE	/
M3	20230802	Sunny	Moderate	Mid-Flood	Bottom	7.1	17:00	9.09	8.29	32.75	28.03	2.36	2.5	0.270	SE	/
M3	20230802	Sunny	Moderate	Mid-Flood	Bottom	7.1	17:00	9.08	8.30	33.21	28.11	2.52	2.5	0.275	SE	/
M4	20230802	Sunny	Moderate	Mid-Flood	Surface	1	18:28	8.84	8.31	33.26	28.18	3.27	5	0.281	SE	/
M4	20230802	Sunny	Moderate	Mid-Flood	Surface	1	18:28	8.97	8.31	33.17	28.18	3.00	3	0.281	SE	/
M4	20230802	Sunny	Moderate	Mid-Flood	Bottom	3.9	18:27	8.93	8.29	33.29	28.19	2.92	2.5	0.293	SE	/
M4	20230802	Sunny	Moderate	Mid-Flood	Bottom	3.9	18:27	8.96	8.29	33.21	28.10	3.13	2.5	0.286	SE	/
C1	20230804	Sunny	Moderate	Mid-Flood	Surface	1	9:11	8.30	8.12	32.51	28.48	3.21	2.5	0.291	SE	/
C1	20230804	Sunny	Moderate	Mid-Flood	Surface	1	9:11	8.39	8.15	32.41	28.56	3.07	2.5	0.292	SE	/
C1	20230804	Sunny	Moderate	Mid-Flood	Middle	11.25	9:10	8.41	8.14	32.84	28.51	2.95	2.5	0.265	SE	/
C1	20230804	Sunny	Moderate	Mid-Flood	Middle	11.25	9:10	8.29	8.13	32.47	28.46	3.15	2.5	0.289	E	/
C1	20230804	Sunny	Moderate	Mid-Flood	Bottom	21.5	9:09	8.41	8.13	32.76	28.55	3.17	3	0.290	E	/
C1	20230804	Sunny	Moderate	Mid-Flood	Bottom	21.5	9:09	8.34	8.14	32.88	28.58	3.30	3	0.301	E	/
C2	20230804	Sunny	Moderate	Mid-Flood	Surface	1	8:02	8.67	8.32	32.13	27.98	3.87	3	0.272	SE	/
C2	20230804	Sunny	Moderate	Mid-Flood	Surface	1	8:02	8.74	8.36	32.23	28.01	4.02	3	0.311	SE	/
C2	20230804	Sunny	Moderate	Mid-Flood	Middle	11.55	8:01	8.68	8.35	32.10	28.02	3.90	4	0.311	E	/
C2	20230804	Sunny	Moderate	Mid-Flood	Middle	11.55	8:01	8.66	8.37	31.96	28.01	4.06	2.5	0.310	SE	/
C2	20230804	Sunny	Moderate	Mid-Flood	Bottom	22.1	8:00	8.69	8.36	31.83	27.95	3.93	4	0.270	E	/
C2	20230804	Sunny	Moderate	Mid-Flood	Bottom	22.1	8:00	8.71	8.35	32.16	27.93	4.17	2.5	0.304	E	/
M1	20230804	Sunny	Moderate	Mid-Flood	Surface	1	8:33	9.58	8.18	31.76	27.88	2.47	2.5	0.290	E	/
M1	20230804	Sunny	Moderate	Mid-Flood	Surface	1	8:33	9.60	8.20	32.23	27.86	2.23	2.5	0.297	SE	/
M1	20230804	Sunny	Moderate	Mid-Flood	Middle	3.5	8:32	9.59	8.20	31.66	27.84	2.38	2.5	0.292	E	/
M1	20230804	Sunny	Moderate	Mid-Flood	Middle	3.5	8:32	9.69	8.22	31.92	27.93	2.51	4	0.285	E	/
M1	20230804	Sunny	Moderate	Mid-Flood	Bottom	6	8:31	9.69	8.16	31.78	27.85	2.27	4	0.273	SE	/
M1	20230804	Sunny	Moderate	Mid-Flood	Bottom	6	8:31	9.68	8.20	31.79	27.90	2.35	4	0.275	E	/
M2	20230804	Sunny	Moderate	Mid-Flood	Surface	1	8:49	8.78	8.31	33.59	28.46	2.50	3	0.308	SE	/
M2	20230804	Sunny	Moderate	Mid-Flood	Surface	1	8:49	8.66	8.30	33.66	28.44	2.51	2.5	0.265	E	/
M2	20230804	Sunny	Moderate	Mid-Flood	Middle	6.1	8:48	8.67	8.35	33.38	28.50	2.60	3	0.292	SE	/
M2	20230804	Sunny	Moderate	Mid-Flood	Middle	6.1	8:48	8.78	8.28	33.37	28.46	2.37	4	0.283	E	/
M2	20230804	Sunny	Moderate	Mid-Flood	Bottom	11.2	8:47	8.75	8.28	33.36	28.41	2.29	2.5	0.308	SE	/
M2	20230804	Sunny	Moderate	Mid-Flood	Bottom	11.2	8:47	8.79	8.29	33.83	28.43	2.45	3	0.268	E	/
M3	20230804	Sunny	Moderate	Mid-Flood	Surface	1	8:18	8.81	8.45	34.20	28.23	2.51	2.5	0.295	E	/
M3	20230804	Sunny	Moderate	Mid-Flood	Surface	1	8:18	8.86	8.41	34.43	28.21	2.63	4	0.292	E	/
M3	20230804	Sunny	Moderate	Mid-Flood	Middle	3.6	8:17	8.82	8.43	34.45	28.32	2.41	3	0.283	E	/
M3	20230804	Sunny	Moderate	Mid-Flood	Middle	3.6	8:17	8.81	8.39	33.96	28.27	2.55	5	0.295	E	/
M3	20230804	Sunny	Moderate	Mid-Flood	Bottom	6.2	8:16	8.78	8.42	34.23	28.28	2.63	4	0.300	SE	/
M3	20230804	Sunny	Moderate	Mid-Flood	Bottom	6.2	8:16	8.82	8.45	34.48	28.22	2.20	3	0.281	SE	/
M4	20230804	Sunny	Moderate	Mid-Flood	Surface	1	9:37	9.44	8.41	33.01	28.40	2.42	4	0.310	SE	/
M4	20230804	Sunny	Moderate	Mid-Flood	Surface	1	9:37	9.53	8.42	32.88	28.42	2.68	4	0.263	E	/
M4	20230804	Sunny	Moderate	Mid-Flood	Bottom	4.5	9:36	9.44	8.39	32.83	28.48	2.61	3	0.282	E	/
M4	20230804	Sunny	Moderate	Mid-Flood	Bottom	4.5	9:36	9.42	8.44	33.06	28.35	2.63	3	0.310	E	/
C1	20230808	Cloudy	Moderate	Mid-Flood	Surface	1	10:42	8.43	8.24	33.50	28.36	2.88	2.5	0.268	SE	/
C1	20230808	Cloudy	Moderate	Mid-Flood	Surface	1	10:42	8.43	8.22	33.65	28.30	2.82	3	0.269	E	/
C1	20230808	Cloudy	Moderate	Mid-Flood	Middle	10.65	10:41	8.44	8.24	33.62	28.35	2.89	2.5	0.282	SE	/
C1	20230808	Cloudy	Moderate	Mid-Flood	Middle	10.65	10:41	8.38	8.29	33.51	28.41	2.94	3	0.306	E	/
C1	20230808	Cloudy	Moderate	Mid-Flood	Bottom	20.3	10:40	8.40	8.25	33.56	28.41	3.29	6	0.278	E	/
C1	20230808	Cloudy	Moderate	Mid-Flood	Bottom	20.3	10:40	8.37	8.30	33.58	28.28	3.16	3	0.310	E	/
C2	20230808	Cloudy	Moderate	Mid-Flood	Surface	1	9:41	8.38	8.16	33.31	28.25	3.15	4	0.281	SE	/
C2	20230808	Cloudy	Moderate	Mid-Flood	Surface	1	9:41	8.51	8.18	33.39	28.24	3.42	2.5	0.287	SE	/
C2	20230808	Cloudy	Moderate	Mid-Flood	Middle	11.5	9:40	8.42	8.20	33.21	28.29	3.29	5	0.283	SE	/
C2	20230808	Cloudy	Moderate	Mid-Flood	Middle	11.5	9:40	8.40	8.16	33.31	28.34	3.47	5	0.311	E	/
C2	20230808	Cloudy	Moderate	Mid-Flood	Bottom	22	9:39	8.46	8.18	33.29	28.32	3.49	3	0.292	SE	/
C2	20230808	Cloudy	Moderate	Mid-Flood	Bottom	22	9:39	8.49	8.16	33.37	28.34	3.55	3	0.267	SE	/
M1	20230808	Cloudy	Moderate	Mid-Flood	Surface	1	10:10	8.52	8.26	33.56	28.37	2.34	4	0.300	E	/
M1	20230808	Cloudy	Moderate	Mid-Flood	Surface	1	10:10	8.67	8.17	33.59	28.28	2.59	4	0.304	SE	/
M1	20230808	Cloudy	Moderate	Mid-Flood	Middle	3.25	10:09	8.69	8.17	33.59	28.32	2.21	4	0.288	SE	/
M1	20230808	Cloudy	Moderate	Mid-Flood	Middle	3.25	10:09	8.55	8.24	33.46	28.31	2.54	5	0.299	SE	/
M1	20230808	Cloudy	Moderate	Mid-Flood	Bottom	5.5	10:08	8.57	8.20	33.67	28.34	2.24	2.5	0.272	SE	/
M1	20230808	Cloudy	Moderate	Mid-Flood	Bottom	5.5	10:08	8.67	8.18	33.74	28.41	2.63	2.5	0.283	SE	/
M2	20230808	Cloudy	Moderate	Mid-Flood	Surface	1	10:25	8.53	8.29	33.65	28.09	2.81	2.5	0.307	SE	/
M2	20230808	Cloudy	Moderate	Mid-Flood	Surface	1	10:25	8.51	8.26	33.62	28.05	2.93	4	0.288	SE	/
M2	20230808	Cloudy	Moderate	Mid-Flood	Middle	6.9	10:24	8.41	8.21	33.72	28.14	2.85	2.5	0.268	SE	/
M2	20230808	Cloudy	Moderate	Mid-Flood	Middle	6.9	10:24	8.53	8.26	33.68	28.05	2.95	2.5	0.270	SE	/
M2	20230808	Cloudy	Moderate	Mid-Flood	Bottom	12.8	10:23	8.37	8.22	33.54	28.09	2.71	2.5	0.298	SE	/
M2	20230808	Cloudy	Moderate	Mid-Flood	Bottom	12.8	10:23	8.47	8.21	33.76	28.08	2.82	3	0.296	E	/
M3	20230808	Cloudy	Moderate	Mid-Flood	Surface	1	9:54	8.67	8.22	33.51	28.19	2.86	3	0.269	SE	/
M3	20230808	Cloudy	Moderate	Mid-Flood	Surface	1	9:54	8.63	8.24	33.50	28.18	2.92	5	0.301	SE	/
M3	20230808	Cloudy	Moderate	Mid-Flood	Middle	3.5	9:53	8.73	8.24	33.64	28.05	2.58	5	0.298	SE	/
M3	20230808	Cloudy	Moderate	Mid-Flood	Middle	3.5	9:53	8.74	8.18	33.37	28.12	2.90	3	0.273	E	/
M3	20230808	Cloudy	Moderate	Mid-Flood	Bottom	6	9:52	8.74	8.18	33.26	28.16	2.50	5	0.305	SE	/
M3	20230808	Cloudy	Moderate	Mid-Flood	Bottom	6	9:52	8.62	8.21	33.27	28.12	2.76	5	0.279	E	/
M4	20230808	Cloudy	Moderate	Mid-Flood	Surface	1	11:08	8.76	8.16	32.89	28.15	2.11	2.5	0.267	E	/
M4	20230808	Cloudy	Moderate	Mid-Flood	Surface	1	11:08	8.84	8.19	32.83	28.19	2.53	2.5	0.310	SE	/
M4	20230808	Cloudy	Moderate	Mid-Flood	Bottom	4.2	11:07	8.81	8.11	32.59	28.17	2.46	3	0.266	E	/
M4	20230808	Cloudy	Moderate	Mid-Flood	Bottom	4.2	11:07	8.67	8.11	32.85	28.15	2.48	2.5	0.264	E	/

The copyright of this document is owned by Acuity Sustainability Consulting Limited. It may not be reproduced except with prior written approval from the Company.

C1	20230810	Cloudy	Moderate	Mid-Flood	Surface	1	17:20	8.73	8.30	33.39	28.26	2.65	5	0.267	E	/
C1	20230810	Cloudy	Moderate	Mid-Flood	Surface	1	17:20	8.78	8.33	33.47	28.20	2.69	6	0.284	SE	/
C1	20230810	Cloudy	Moderate	Mid-Flood	Middle	9.7	17:19	8.76	8.34	33.29	28.19	2.74	4	0.296	E	/
C1	20230810	Cloudy	Moderate	Mid-Flood	Middle	9.7	17:19	8.81	8.38	33.48	28.13	2.93	4	0.307	SE	/
C1	20230810	Cloudy	Moderate	Mid-Flood	Bottom	18.4	17:18	8.85	8.31	33.24	28.23	2.96	9	0.298	SE	/
C1	20230810	Cloudy	Moderate	Mid-Flood	Bottom	18.4	17:18	8.84	8.37	33.25	28.24	2.78	6	0.276	SE	/
C2	20230810	Cloudy	Moderate	Mid-Flood	Surface	1	16:13	8.63	8.18	32.54	27.93	2.76	7	0.269	SE	/
C2	20230810	Cloudy	Moderate	Mid-Flood	Surface	1	16:13	8.51	8.25	32.58	27.94	2.97	6	0.306	E	/
C2	20230810	Cloudy	Moderate	Mid-Flood	Middle	11.1	16:12	8.49	8.19	32.61	28.00	2.94	4	0.276	E	/
C2	20230810	Cloudy	Moderate	Mid-Flood	Middle	11.1	16:12	8.61	8.26	32.45	27.90	2.87	5	0.273	E	/
C2	20230810	Cloudy	Moderate	Mid-Flood	Bottom	21.2	16:11	8.48	8.21	32.52	28.02	3.03	8	0.264	SE	/
C2	20230810	Cloudy	Moderate	Mid-Flood	Bottom	21.2	16:11	8.58	8.23	32.60	27.99	2.86	4	0.300	E	/
M1	20230810	Cloudy	Moderate	Mid-Flood	Surface	1	16:45	8.73	8.24	33.37	28.25	1.42	6	0.273	SE	/
M1	20230810	Cloudy	Moderate	Mid-Flood	Surface	1	16:45	8.65	8.30	33.68	28.18	1.36	6	0.293	E	/
M1	20230810	Cloudy	Moderate	Mid-Flood	Middle	3.35	16:44	8.63	8.25	33.52	28.16	1.47	5	0.281	SE	/
M1	20230810	Cloudy	Moderate	Mid-Flood	Middle	3.35	16:44	8.64	8.28	33.53	28.16	1.44	8	0.280	SE	/
M1	20230810	Cloudy	Moderate	Mid-Flood	Bottom	5.7	16:43	8.64	8.23	33.42	28.18	1.70	7	0.301	SE	/
M1	20230810	Cloudy	Moderate	Mid-Flood	Bottom	5.7	16:43	8.63	8.29	33.60	28.18	1.57	6	0.299	SE	/
M2	20230810	Cloudy	Moderate	Mid-Flood	Surface	1	17:01	8.87	8.25	33.25	28.21	2.54	7	0.290	SE	/
M2	20230810	Cloudy	Moderate	Mid-Flood	Surface	1	17:01	8.76	8.31	33.20	28.23	2.84	6	0.281	SE	/
M2	20230810	Cloudy	Moderate	Mid-Flood	Middle	6.4	17:00	8.90	8.23	33.41	28.08	2.83	6	0.268	SE	/
M2	20230810	Cloudy	Moderate	Mid-Flood	Middle	6.4	17:00	8.77	8.30	33.20	28.18	2.55	8	0.282	E	/
M2	20230810	Cloudy	Moderate	Mid-Flood	Bottom	11.8	16:59	8.87	8.24	33.47	28.17	2.85	5	0.279	SE	/
M2	20230810	Cloudy	Moderate	Mid-Flood	Bottom	11.8	16:59	8.80	8.30	33.49	28.13	2.89	5	0.310	E	/
M3	20230810	Cloudy	Moderate	Mid-Flood	Surface	1	16:31	8.39	8.20	33.17	28.01	1.74	3	0.289	SE	/
M3	20230810	Cloudy	Moderate	Mid-Flood	Surface	1	16:31	8.29	8.21	33.52	28.10	1.80	6	0.275	SE	/
M3	20230810	Cloudy	Moderate	Mid-Flood	Middle	3.3	16:30	8.37	8.18	33.35	28.04	1.52	5	0.308	SE	/
M3	20230810	Cloudy	Moderate	Mid-Flood	Middle	3.3	16:30	8.45	8.22	33.28	27.97	1.55	6	0.304	SE	/
M3	20230810	Cloudy	Moderate	Mid-Flood	Bottom	5.6	16:29	8.40	8.17	33.42	27.95	1.76	6	0.308	E	/
M3	20230810	Cloudy	Moderate	Mid-Flood	Bottom	5.6	16:29	8.38	8.23	33.28	28.04	1.77	6	0.288	E	/
M4	20230810	Cloudy	Moderate	Mid-Flood	Surface	1	17:45	9.02	8.24	32.63	28.07	2.24	5	0.302	SE	/
M4	20230810	Cloudy	Moderate	Mid-Flood	Surface	1	17:45	9.04	8.24	32.57	27.95	2.38	6	0.281	E	/
M4	20230810	Cloudy	Moderate	Mid-Flood	Bottom	4.1	17:44	8.88	8.20	32.50	28.08	2.22	6	0.284	SE	/
M4	20230810	Cloudy	Moderate	Mid-Flood	Bottom	4.1	17:44	8.86	8.22	32.40	28.11	1.93	5	0.286	SE	/
C1	20230812	Cloudy	Moderate	Mid-Flood	Surface	1	15:41	8.99	8.23	32.74	28.09	3.04	3	0.304	SE	/
C1	20230812	Cloudy	Moderate	Mid-Flood	Surface	1	15:41	9.00	8.26	32.53	28.05	3.08	3	0.265	E	/
C1	20230812	Cloudy	Moderate	Mid-Flood	Middle	11.05	15:40	9.17	8.28	32.84	28.13	3.08	4	0.283	SE	/
C1	20230812	Cloudy	Moderate	Mid-Flood	Middle	11.05	15:40	9.00	8.24	32.75	28.10	2.97	4	0.295	SE	/
C1	20230812	Cloudy	Moderate	Mid-Flood	Bottom	21.1	15:39	9.08	8.21	32.92	28.06	3.15	2.5	0.278	E	/
C1	20230812	Cloudy	Moderate	Mid-Flood	Bottom	21.1	15:39	9.11	8.23	32.68	28.13	2.94	2.5	0.311	SE	/
C2	20230812	Cloudy	Moderate	Mid-Flood	Surface	1	14:30	8.76	8.20	33.30	27.98	3.33	5	0.296	SE	/
C2	20230812	Cloudy	Moderate	Mid-Flood	Surface	1	14:30	8.80	8.20	33.39	27.99	3.45	5	0.284	E	/
C2	20230812	Cloudy	Moderate	Mid-Flood	Middle	11	14:29	8.66	8.20	33.56	28.09	3.45	4	0.303	SE	/
C2	20230812	Cloudy	Moderate	Mid-Flood	Middle	11	14:29	8.83	8.18	33.68	28.02	3.38	3	0.286	E	/
C2	20230812	Cloudy	Moderate	Mid-Flood	Bottom	21	14:28	8.79	8.18	33.69	28.01	3.64	2.5	0.291	E	/
C2	20230812	Cloudy	Moderate	Mid-Flood	Bottom	21	14:28	8.71	8.17	33.68	27.98	3.45	2.5	0.289	SE	/
M1	20230812	Cloudy	Moderate	Mid-Flood	Surface	1	15:00	8.19	8.33	33.40	28.17	3.29	2.5	0.273	E	/
M1	20230812	Cloudy	Moderate	Mid-Flood	Surface	1	15:00	8.23	8.29	33.35	28.11	3.03	2.5	0.287	SE	/
M1	20230812	Cloudy	Moderate	Mid-Flood	Middle	3.4	14:59	8.19	8.28	33.47	28.12	3.12	4	0.268	SE	/
M1	20230812	Cloudy	Moderate	Mid-Flood	Middle	3.4	14:59	8.20	8.29	33.67	28.08	3.28	2.5	0.302	E	/
M1	20230812	Cloudy	Moderate	Mid-Flood	Bottom	5.8	14:58	8.26	8.28	33.57	28.10	3.16	4	0.264	E	/
M1	20230812	Cloudy	Moderate	Mid-Flood	Bottom	5.8	14:58	8.19	8.33	33.37	28.17	3.11	5	0.281	E	/
M2	20230812	Cloudy	Moderate	Mid-Flood	Surface	1	15:17	8.83	8.23	34.10	28.28	2.14	3	0.296	SE	/
M2	20230812	Cloudy	Moderate	Mid-Flood	Surface	1	15:17	8.90	8.19	34.13	28.37	2.39	6	0.274	SE	/
M2	20230812	Cloudy	Moderate	Mid-Flood	Middle	6.05	15:16	8.86	8.24	33.81	28.29	2.45	6	0.274	SE	/
M2	20230812	Cloudy	Moderate	Mid-Flood	Middle	6.05	15:16	8.96	8.20	33.95	28.35	2.29	5	0.275	SE	/
M2	20230812	Cloudy	Moderate	Mid-Flood	Bottom	11.1	15:15	8.82	8.23	34.15	28.34	2.22	5	0.280	SE	/
M2	20230812	Cloudy	Moderate	Mid-Flood	Bottom	11.1	15:15	8.89	8.23	34.16	28.38	2.58	6	0.295	E	/
M3	20230812	Cloudy	Moderate	Mid-Flood	Surface	1	14:45	8.37	8.35	33.01	28.03	3.01	6	0.272	SE	/
M3	20230812	Cloudy	Moderate	Mid-Flood	Surface	1	14:45	8.51	8.43	33.00	28.15	2.74	4	0.284	SE	/
M3	20230812	Cloudy	Moderate	Mid-Flood	Middle	3.65	14:44	8.43	8.35	33.08	28.03	2.68	6	0.292	SE	/
M3	20230812	Cloudy	Moderate	Mid-Flood	Middle	3.65	14:44	8.44	8.35	33.06	28.20	2.83	4	0.311	E	/
M3	20230812	Cloudy	Moderate	Mid-Flood	Bottom	6.3	14:43	8.38	8.36	32.91	28.15	2.95	6	0.308	SE	/
M3	20230812	Cloudy	Moderate	Mid-Flood	Bottom	6.3	14:43	8.36	8.42	33.08	28.15	2.80	4	0.308	SE	/
M4	20230812	Cloudy	Moderate	Mid-Flood	Surface	1	16:08	8.26	8.28	32.95	28.03	2.37	5	0.307	E	/
M4	20230812	Cloudy	Moderate	Mid-Flood	Surface	1	16:08	8.27	8.29	33.00	27.94	2.31	6	0.305	SE	/
M4	20230812	Cloudy	Moderate	Mid-Flood	Bottom	3.7	16:07	8.24	8.26	32.97	27.92	2.65	3	0.295	E	/
M4	20230812	Cloudy	Moderate	Mid-Flood	Bottom	3.7	16:07	8.29	8.25	32.87	27.91	2.63	3	0.282	E	/
C1	20230815	Cloudy	Moderate	Mid-Flood	Surface	1	17:03	8.95	8.19	33.24	28.03	2.63	6	0.302	SE	/
C1	20230815	Cloudy	Moderate	Mid-Flood	Surface	1	17:03	8.97	8.22	33.42	27.93	2.90	4	0.272	E	/
C1	20230815	Cloudy	Moderate	Mid-Flood	Middle	10.95	17:02	8.80	8.22	33.37	28.05	2.92	5	0.284	E	/
C1	20230815	Cloudy	Moderate	Mid-Flood	Middle	10.95	17:02	8.98	8.25	33.15	28.06	2.74	3	0.278	E	/
C1	20230815	Cloudy	Moderate	Mid-Flood	Bottom	20.9	17:01	8.81	8.18	33.28	28.03	2.92	4	0.264	E	/
C1	20230815	Cloudy	Moderate	Mid-Flood	Bottom	20.9	17:01	8.96	8.25	33.31	28.09	2.88	4	0.287	SE	/
C2	20230815	Cloudy	Moderate	Mid-Flood	Surface	1	16:01	8.65	8.17	33.33	27.78	3.22	2.5	0.291	E	/
C2	20230815	Cloudy	Moderate	Mid-Flood	Surface	1	16:01	8.64	8.20	33.58	27.81	3.33	4	0.278	SE	/
C2	20230815	Cloudy	Moderate	Mid-Flood	Middle	12.55	16:00	8.68	8.18	33.25	27.83	3.21	3	0.269	E	/
C2	20230815	Cloudy	Moderate	Mid-Flood	Middle	12.55	16:00	8.75	8.21	33.48	27.80	2.99	2.5	0.292	SE	/
C2	20230815	Cloudy	Moderate	Mid-Flood	Bottom	24.1	15:59	8.58	8.22	33.57	27.79	3.41	3	0.299	SE	/
C2	20230815	Cloudy	Moderate	Mid-Flood	Bottom	24.1	15:59	8.65	8.22	33.41	27.89	3.17	5	0.272	E	/
M1	20230815	Cloudy	Moderate	Mid-Flood	Surface	1	16:25	8.45	8.23	32.05	27.80	2.58	2.5	0.303	E	/
M1	20230815	Cloudy	Moderate	Mid-Flood	Surface	1	16:25	8.48	8.24	32.16	27.93	2.61	3	0.302	SE	/
M1	20230815	Cloudy	Moderate	Mid-Flood	Middle	3.65	16:24	8.46	8.22	31.93	27.80	2.56	5	0.294	E	/
M1	20230815	Cloudy	Moderate	Mid-Flood	Middle	3.65	16:24	8.51	8.24	31.95	27.94	2.93	4	0.293	E	/
M1	20230815	Cloudy	Moderate	Mid-Flood	Bottom	6.3	16:23	8.38	8.21	32.17	27.86	2.51	5	0.283	SE	/
M1	20230815	Cloudy	Moderate	Mid-Flood	Bottom	6.3	16:23	8.38	8.18	31.90	27.94	2.92	4	0.280	SE	/
M2	20230815	Cloudy	Moderate	Mid-Flood	Surface	1	16:41	8.20	8.24	32.63	27.91	2.51	3	0.263	SE	/
M2	20230815	Cloudy	Moderate	Mid-Flood	Surface	1	16:41	8.30	8.24	32.55	27.92	2.53	2.5	0.303	SE	/
M2	20230815	Cloudy	Moderate	Mid-Flood	Middle	6.05	16:40	8.23	8.27	32.69	27.87	2.60	2.5	0.277	E	/
M2	20230815	Cloudy	Moderate	Mid-Flood	Middle	6.05	16:40	8.19	8.26	32.73	27.92	2.19	3	0.305	SE	/
M2	20230815	Cloudy	Moderate	Mid-Flood	Bottom	11.1	16:39	8.30	8.18	32.58	28.00	2.29	6	0.278	E	/
M2	20230815	Cloudy	Moderate	Mid-Flood	Bottom	11.1	16:39	8.31	8.23	32.56	27.87	2.51	7	0.300	E	/
M3	20230815	Cloudy	Moderate	Mid-Flood	Surface	1	16:13	8.79	8.22	32.19	27.98	2.55	2.5	0.300	E	/
M3	20230815	Cloudy	Moderate	Mid-Flood	Surface	1	16:13	8.65	8.25	32.12	27.84	2.82	2.5	0.272	SE	/
M3	20230815	Cloudy	Moderate	Mid-Flood	Middle	3.35	16:12	8.61	8.22	32.31	27.92	2.67	4	0.270	E	/
M3	20230815	Cloudy	Moderate	Mid-Flood	Middle	3.35	16:12	8.73	8.25	32.24	27.87	2.62	5	0.309	SE	/
M3	20230815	Cloudy	Moderate	Mid-Flood	Bottom	5.7	16:11	8.79	8.24	32.12	27.88	2.81	2.5	0.286	E	/
M3	20230815	Cloudy	Moderate	Mid-Flood	Bottom	5.7	16:11	8.66	8.25	32.38	27.94	2.70	2.5	0.287	SE	/
M4	20230815	Cloudy	Moderate	Mid-Flood	Surface	1	17:29	8.91	8.35	32.25	28.08	2.52	4	0.303	SE	/
M4	20230815	Cloudy	Moderate	Mid-Flood	Surface	1	17:29	8.91	8.39	32.44	27.93	2.59	7	0.285	E	/
M4	20230815	Cloudy	Moderate	Mid-Flood	Bottom	4.2	17:28	8.75	8.35	32.00	27.92	2.22	5	0.279	SE	/
M4	20230815	Cloudy	Moderate	Mid-Flood	Bottom	4.2	17:28	8.89	8.37	32.12	27.90	2.33	3	0.300	SE	/

The copyright of this document is owned by Acuity Sustainability Consulting Limited. It may not be reproduced except with prior written approval from the Company.

C1	20230817	Sunny	Moderate	Mid-Flood	Surface	1	17:53	8.34	8.22	32.27	27.72	2.57	2.5	0.279	E	/
C1	20230817	Sunny	Moderate	Mid-Flood	Surface	1	17:53	8.31	8.25	32.43	27.75	2.46	2.5	0.282	SE	/
C1	20230817	Sunny	Moderate	Mid-Flood	Middle	10.65	17:52	8.27	8.21	32.21	27.76	2.46	2.5	0.270	SE	/
C1	20230817	Sunny	Moderate	Mid-Flood	Middle	10.65	17:52	8.42	8.23	32.28	27.73	2.79	3	0.296	E	/
C1	20230817	Sunny	Moderate	Mid-Flood	Bottom	20.3	17:51	8.27	8.28	32.31	27.77	2.80	2.5	0.304	E	/
C1	20230817	Sunny	Moderate	Mid-Flood	Bottom	20.3	17:51	8.28	8.10	32.29	27.71	2.60	3	0.275	SE	/
C2	20230817	Sunny	Moderate	Mid-Flood	Surface	1	16:54	8.73	8.14	32.68	28.09	2.91	2.5	0.277	E	/
C2	20230817	Sunny	Moderate	Mid-Flood	Surface	1	16:54	8.62	8.19	32.76	27.94	3.13	2.5	0.291	SE	/
C2	20230817	Sunny	Moderate	Mid-Flood	Middle	10.65	16:53	8.67	8.13	32.71	27.97	2.96	2.5	0.302	SE	/
C2	20230817	Sunny	Moderate	Mid-Flood	Middle	10.65	16:53	8.64	8.20	32.60	27.91	3.04	2.5	0.285	E	/
C2	20230817	Sunny	Moderate	Mid-Flood	Bottom	20.3	16:52	8.66	8.14	32.80	28.05	3.17	2.5	0.298	SE	/
C2	20230817	Sunny	Moderate	Mid-Flood	Bottom	20.3	16:52	8.60	8.19	32.57	27.91	3.11	2.5	0.292	SE	/
M1	20230817	Sunny	Moderate	Mid-Flood	Surface	1	17:24	9.16	8.15	33.25	28.02	2.44	4	0.270	SE	/
M1	20230817	Sunny	Moderate	Mid-Flood	Surface	1	17:24	9.21	8.19	33.52	28.03	2.33	2.5	0.309	SE	/
M1	20230817	Sunny	Moderate	Mid-Flood	Middle	3.25	17:23	9.38	8.15	33.51	27.98	2.63	2.5	0.293	E	/
M1	20230817	Sunny	Moderate	Mid-Flood	Middle	3.25	17:23	9.22	8.20	33.24	27.93	2.44	2.5	0.299	E	/
M1	20230817	Sunny	Moderate	Mid-Flood	Bottom	5.5	17:22	9.13	8.13	33.36	28.04	2.72	4	0.286	SE	/
M1	20230817	Sunny	Moderate	Mid-Flood	Bottom	5.5	17:22	9.14	8.15	33.28	27.92	2.40	4	0.279	SE	/
M2	20230817	Sunny	Moderate	Mid-Flood	Surface	1	17:36	9.16	8.21	33.64	27.98	1.77	2.5	0.300	SE	/
M2	20230817	Sunny	Moderate	Mid-Flood	Surface	1	17:36	9.22	8.27	33.54	28.02	2.04	4	0.266	SE	/
M2	20230817	Sunny	Moderate	Mid-Flood	Middle	6.05	17:35	9.18	8.24	33.84	28.08	1.73	3	0.282	E	/
M2	20230817	Sunny	Moderate	Mid-Flood	Middle	6.05	17:35	9.19	8.24	33.48	27.90	1.64	3	0.304	E	/
M2	20230817	Sunny	Moderate	Mid-Flood	Bottom	11.1	17:34	9.27	8.21	33.57	28.01	1.64	4	0.278	SE	/
M2	20230817	Sunny	Moderate	Mid-Flood	Bottom	11.1	17:34	9.20	8.28	33.45	27.98	1.85	3	0.282	SE	/
M3	20230817	Sunny	Moderate	Mid-Flood	Surface	1	17:12	8.54	8.14	33.25	27.93	2.48	3	0.306	SE	/
M3	20230817	Sunny	Moderate	Mid-Flood	Surface	1	17:12	8.66	8.14	32.98	27.93	2.52	2.5	0.303	E	/
M3	20230817	Sunny	Moderate	Mid-Flood	Middle	3.6	17:11	8.61	8.15	33.21	28.01	2.29	4	0.282	E	/
M3	20230817	Sunny	Moderate	Mid-Flood	Middle	3.6	17:11	8.63	8.15	32.94	28.01	2.39	3	0.296	E	/
M3	20230817	Sunny	Moderate	Mid-Flood	Bottom	6.2	17:10	8.60	8.13	33.17	28.01	2.24	4	0.308	SE	/
M3	20230817	Sunny	Moderate	Mid-Flood	Bottom	6.2	17:10	8.64	8.13	32.90	28.01	2.56	5	0.285	SE	/
M4	20230817	Sunny	Moderate	Mid-Flood	Surface	1	18:12	9.03	8.21	32.75	27.99	2.90	2.5	0.270	E	/
M4	20230817	Sunny	Moderate	Mid-Flood	Surface	1	18:12	9.02	8.27	33.05	28.16	2.85	3	0.309	SE	/
M4	20230817	Sunny	Moderate	Mid-Flood	Bottom	4	18:11	9.04	8.21	32.87	28.06	2.59	2.5	0.299	E	/
M4	20230817	Sunny	Moderate	Mid-Flood	Bottom	4	18:11	9.04	8.27	32.73	28.05	2.86	2.5	0.295	SE	/
C1	20230819	Cloudy	Moderate	Mid-Flood	Surface	1	9:07	8.27	8.17	32.96	28.09	3.52	2.5	0.311	E	/
C1	20230819	Cloudy	Moderate	Mid-Flood	Surface	1	9:07	8.26	8.19	32.73	28.22	3.52	3	0.266	SE	/
C1	20230819	Cloudy	Moderate	Mid-Flood	Middle	11	9:06	8.16	8.18	32.74	28.09	3.33	3	0.296	E	/
C1	20230819	Cloudy	Moderate	Mid-Flood	Middle	11	9:06	8.17	8.19	32.79	28.14	3.30	2.5	0.284	SE	/
C1	20230819	Cloudy	Moderate	Mid-Flood	Bottom	21	9:05	8.24	8.18	32.84	28.20	3.55	2.5	0.293	SE	/
C1	20230819	Cloudy	Moderate	Mid-Flood	Bottom	21	9:05	8.32	8.19	32.84	28.22	3.27	2.5	0.296	SE	/
C2	20230819	Cloudy	Moderate	Mid-Flood	Surface	1	8:02	8.53	8.13	32.42	28.17	3.91	2.5	0.291	E	/
C2	20230819	Cloudy	Moderate	Mid-Flood	Surface	1	8:02	8.61	8.15	32.29	28.05	4.08	3	0.281	SE	/
C2	20230819	Cloudy	Moderate	Mid-Flood	Middle	10.6	8:01	8.47	8.19	32.27	28.07	3.84	2.5	0.269	E	/
C2	20230819	Cloudy	Moderate	Mid-Flood	Middle	10.6	8:01	8.46	8.13	32.37	28.16	3.90	2.5	0.310	E	/
C2	20230819	Cloudy	Moderate	Mid-Flood	Bottom	20.2	8:00	8.47	8.20	32.23	28.20	4.05	2.5	0.272	SE	/
C2	20230819	Cloudy	Moderate	Mid-Flood	Bottom	20.2	8:00	8.60	8.12	32.31	28.13	3.96	2.5	0.279	SE	/
M1	20230819	Cloudy	Moderate	Mid-Flood	Surface	1	8:31	8.75	8.15	33.38	28.08	3.07	2.5	0.278	SE	/
M1	20230819	Cloudy	Moderate	Mid-Flood	Surface	1	8:31	8.67	8.17	33.30	28.07	3.31	3	0.274	SE	/
M1	20230819	Cloudy	Moderate	Mid-Flood	Middle	3.6	8:30	8.71	8.18	33.54	28.18	3.13	2.5	0.299	E	/
M1	20230819	Cloudy	Moderate	Mid-Flood	Middle	3.6	8:30	8.78	8.13	33.51	28.07	3.06	3	0.311	SE	/
M1	20230819	Cloudy	Moderate	Mid-Flood	Bottom	6.2	8:29	8.72	8.13	33.54	28.18	3.22	3	0.295	SE	/
M1	20230819	Cloudy	Moderate	Mid-Flood	Bottom	6.2	8:29	8.72	8.14	33.53	28.04	3.21	4	0.304	E	/
M2	20230819	Cloudy	Moderate	Mid-Flood	Surface	1	8:48	8.69	8.12	32.91	27.94	3.44	4	0.277	SE	/
M2	20230819	Cloudy	Moderate	Mid-Flood	Surface	1	8:48	8.85	8.18	33.13	27.91	3.66	4	0.296	SE	/
M2	20230819	Cloudy	Moderate	Mid-Flood	Middle	6.95	8:47	8.77	8.17	33.18	28.00	3.72	3	0.305	E	/
M2	20230819	Cloudy	Moderate	Mid-Flood	Middle	6.95	8:47	8.84	8.18	33.09	28.04	3.56	5	0.310	E	/
M2	20230819	Cloudy	Moderate	Mid-Flood	Bottom	12.9	8:46	8.85	8.13	33.05	28.06	3.69	5	0.294	E	/
M2	20230819	Cloudy	Moderate	Mid-Flood	Bottom	12.9	8:46	8.68	8.17	33.18	28.06	3.67	5	0.291	SE	/
M3	20230819	Cloudy	Moderate	Mid-Flood	Surface	1	8:17	8.43	8.19	32.60	27.95	3.02	2.5	0.268	E	/
M3	20230819	Cloudy	Moderate	Mid-Flood	Surface	1	8:17	8.43	8.16	32.62	27.93	3.05	4	0.306	SE	/
M3	20230819	Cloudy	Moderate	Mid-Flood	Middle	3.8	8:16	8.37	8.17	32.86	28.02	2.86	3	0.296	E	/
M3	20230819	Cloudy	Moderate	Mid-Flood	Middle	3.8	8:16	8.41	8.14	32.94	27.95	3.25	4	0.304	SE	/
M3	20230819	Cloudy	Moderate	Mid-Flood	Bottom	6.6	8:15	8.46	8.20	32.71	28.03	3.24	4	0.304	E	/
M3	20230819	Cloudy	Moderate	Mid-Flood	Bottom	6.6	8:15	8.37	8.13	32.68	27.93	3.00	2.5	0.273	SE	/
M4	20230819	Cloudy	Moderate	Mid-Flood	Surface	1	9:31	8.43	8.13	33.37	28.30	3.33	3	0.279	E	/
M4	20230819	Cloudy	Moderate	Mid-Flood	Surface	1	9:31	8.39	8.19	33.13	28.18	3.43	3	0.309	SE	/
M4	20230819	Cloudy	Moderate	Mid-Flood	Bottom	3.7	9:30	8.46	8.17	33.40	28.19	3.53	2.5	0.281	SE	/
M4	20230819	Cloudy	Moderate	Mid-Flood	Bottom	3.7	9:30	8.39	8.19	33.27	28.27	3.49	4	0.310	SE	/
C1	20230822	Sunny	Modrate	Mid-Flood	Surface	1	9:13	9.12	8.43	31.65	27.89	2.42	3	0.263	E	/
C1	20230822	Sunny	Modrate	Mid-Flood	Surface	1	9:13	9.25	8.43	31.63	27.80	2.69	3	0.276	SE	/
C1	20230822	Sunny	Modrate	Mid-Flood	Middle	10	9:12	9.22	8.38	31.53	27.79	2.47	3	0.277	SE	/
C1	20230822	Sunny	Modrate	Mid-Flood	Middle	10	9:12	9.27	8.39	31.52	27.88	2.79	6	0.309	SE	/
C1	20230822	Sunny	Modrate	Mid-Flood	Bottom	19	9:11	9.23	8.41	31.62	27.82	2.76	5	0.303	SE	/
C1	20230822	Sunny	Modrate	Mid-Flood	Bottom	19	9:11	9.25	8.46	31.66	27.87	2.54	6	0.265	E	/
C2	20230822	Sunny	Modrate	Mid-Flood	Surface	1	8:02	8.72	8.25	31.41	27.61	3.00	5	0.275	SE	/
C2	20230822	Sunny	Modrate	Mid-Flood	Surface	1	8:02	8.80	8.27	31.29	27.59	3.05	5	0.277	SE	/
C2	20230822	Sunny	Modrate	Mid-Flood	Middle	10.9	8:01	8.90	8.28	31.51	27.60	3.12	3	0.298	E	/
C2	20230822	Sunny	Modrate	Mid-Flood	Middle	10.9	8:01	8.89	8.32	31.36	27.63	2.85	4	0.263	E	/
C2	20230822	Sunny	Modrate	Mid-Flood	Bottom	20.8	8:00	8.91	8.25	31.30	27.61	3.16	5	0.270	SE	/
C2	20230822	Sunny	Modrate	Mid-Flood	Bottom	20.8	8:00	8.91	8.29	31.54	27.58	2.92	4	0.271	SE	/
M1	20230822	Sunny	Modrate	Mid-Flood	Surface	1	8:33	8.83	8.23	31.48	27.87	2.58	6	0.305	E	/
M1	20230822	Sunny	Modrate	Mid-Flood	Surface	1	8:33	8.94	8.27	31.41	27.83	2.38	4	0.289	SE	/
M1	20230822	Sunny	Modrate	Mid-Flood	Middle	3.6	8:32	8.93	8.21	31.39	27.79	2.37	5	0.292	SE	/
M1	20230822	Sunny	Modrate	Mid-Flood	Middle	3.6	8:32	8.88	8.25	31.35	27.81	2.21	5	0.289	SE	/
M1	20230822	Sunny	Modrate	Mid-Flood	Bottom	6.2	8:31	9.01	8.24	31.37	27.86	2.33	4	0.282	E	/
M1	20230822	Sunny	Modrate	Mid-Flood	Bottom	6.2	8:31	8.93	8.26	31.54	27.80	2.47	6	0.296	SE	/
M2	20230822	Sunny	Modrate	Mid-Flood	Surface	1	8:51	8.46	8.36	30.86	27.81	2.46	6	0.307	E	/
M2	20230822	Sunny	Modrate	Mid-Flood	Surface	1	8:51	8.36	8.42	30.97	27.81	2.41	4	0.282	SE	/
M2	20230822	Sunny	Modrate	Mid-Flood	Middle	6.3	8:50	8.43	8.35	30.91	27.85	2.46	3	0.303	SE	/
M2	20230822	Sunny	Modrate	Mid-Flood	Middle	6.3	8:50	8.38	8.36	30.97	27.76	2.35	5	0.303	SE	/
M2	20230822	Sunny	Modrate	Mid-Flood	Bottom	11.6	8:49	8.28	8.36	30.90	27.78	2.24	3	0.310	SE	/
M2	20230822	Sunny	Modrate	Mid-Flood	Bottom	11.6	8:49	8.46	8.42	30.88	27.85	2.35	4	0.277	SE	/
M3	20230822	Sunny	Modrate	Mid-Flood	Surface	1	8:18	8.97	8.15	32.24	27.67	2.55	6	0.271	SE	/
M3	20230822	Sunny	Modrate	Mid-Flood	Surface	1	8:18	9.05	8.22	32.09	27.74	2.37	5	0.265	SE	/
M3	20230822	Sunny	Modrate	Mid-Flood	Middle	3.45	8:17	9.04	8.15	32.13	27.75	2.51	3	0.302	SE	/
M3	20230822	Sunny	Modrate	Mid-Flood	Middle	3.45	8:17	9.12	8.15	32.16	27.69	2.62	5	0.271	SE	/
M3	20230822	Sunny	Modrate	Mid-Flood	Bottom	5.9	8:16	9.03	8.19	32.02	27.78	2.29	4	0.304	SE	/
M3	20230822	Sunny	Modrate	Mid-Flood	Bottom	5.9	8:16	9.02	8.21	32.01	27.68	2.44	4	0.273	SE	/
M4	20230822	Sunny	Modrate	Mid-Flood	Surface	1	9:38	8.82	8.36	31.36	27.73	2.45	3	0.296	E	/
M4	20230822	Sunny	Modrate	Mid-Flood	Surface	1	9:38	8.68	8.39	31.53	27.70	2.56	3	0.301	SE	/
M4	20230822	Sunny	Modrate	Mid-Flood	Bottom	4.5	9:37	8.75	8.42	31.51	27.68	2.33	4	0.306	E	/
M4	20230822	Sunny	Modrate	Mid-Flood	Bottom	4.5	9:37	8.83	8.43	31.26	27.77	2.55	6	0.277	SE	/

The copyright of this document is owned by Acuity Sustainability Consulting Limited. It may not be reproduced except with prior written approval from the Company.

C1	20230824	Cloudy	Moderate	Mid-Flood	Surface	1	11:15	8.22	8.26	32.63	27.98	2.77	3	0.296	SE	/
C1	20230824	Cloudy	Moderate	Mid-Flood	Surface	1	11:15	8.07	8.22	32.69	27.91	2.65	3	0.273	SE	/
C1	20230824	Cloudy	Moderate	Mid-Flood	Middle	9.45	11:14	8.12	8.25	32.80	27.94	2.87	3	0.308	E	/
C1	20230824	Cloudy	Moderate	Mid-Flood	Middle	9.45	11:14	8.15	8.22	32.70	27.84	2.89	3	0.299	SE	/
C1	20230824	Cloudy	Moderate	Mid-Flood	Bottom	17.9	11:13	8.06	8.27	32.56	27.85	3.05	5	0.276	SE	/
C1	20230824	Cloudy	Moderate	Mid-Flood	Bottom	17.9	11:13	8.19	8.20	32.77	27.94	2.95	4	0.305	E	/
C2	20230824	Cloudy	Moderate	Mid-Flood	Surface	1	10:13	8.77	8.32	32.27	28.00	3.92	3	0.282	SE	/
C2	20230824	Cloudy	Moderate	Mid-Flood	Surface	1	10:13	8.85	8.26	32.17	27.96	3.95	4	0.268	SE	/
C2	20230824	Cloudy	Moderate	Mid-Flood	Middle	12	10:12	8.83	8.33	32.20	27.91	3.95	3	0.276	SE	/
C2	20230824	Cloudy	Moderate	Mid-Flood	Middle	12	10:12	8.79	8.27	32.24	28.06	3.61	4	0.304	E	/
C2	20230824	Cloudy	Moderate	Mid-Flood	Bottom	23	10:11	8.83	8.28	32.26	27.94	3.93	3	0.288	SE	/
C2	20230824	Cloudy	Moderate	Mid-Flood	Bottom	23	10:11	8.78	8.28	32.23	27.97	3.95	3	0.294	E	/
M1	20230824	Cloudy	Moderate	Mid-Flood	Surface	1	10:41	8.61	8.12	33.36	27.74	3.12	3	0.275	SE	/
M1	20230824	Cloudy	Moderate	Mid-Flood	Surface	1	10:41	8.58	8.11	33.32	27.83	3.08	3	0.281	SE	/
M1	20230824	Cloudy	Moderate	Mid-Flood	Middle	3.55	10:40	8.57	8.15	33.39	27.76	3.38	3	0.270	SE	/
M1	20230824	Cloudy	Moderate	Mid-Flood	Middle	3.55	10:40	8.74	8.12	33.29	27.79	3.15	3	0.272	SE	/
M1	20230824	Cloudy	Moderate	Mid-Flood	Bottom	6.1	10:39	8.73	8.15	33.46	27.80	3.07	3	0.287	SE	/
M1	20230824	Cloudy	Moderate	Mid-Flood	Bottom	6.1	10:39	8.53	8.12	33.44	27.78	3.47	4	0.292	SE	/
M2	20230824	Cloudy	Moderate	Mid-Flood	Surface	1	10:54	9.00	8.32	33.18	27.84	3.41	3	0.277	E	/
M2	20230824	Cloudy	Moderate	Mid-Flood	Surface	1	10:54	8.99	8.28	33.27	27.92	3.47	5	0.310	E	/
M2	20230824	Cloudy	Moderate	Mid-Flood	Middle	6	10:53	8.94	8.32	33.05	27.84	3.32	5	0.292	E	/
M2	20230824	Cloudy	Moderate	Mid-Flood	Middle	6	10:53	9.02	8.28	33.13	27.87	3.31	4	0.273	E	/
M2	20230824	Cloudy	Moderate	Mid-Flood	Bottom	11	10:52	8.98	8.27	33.08	27.94	3.59	3	0.264	SE	/
M2	20230824	Cloudy	Moderate	Mid-Flood	Bottom	11	10:52	9.00	8.25	33.12	27.86	3.29	4	0.300	E	/
M3	20230824	Cloudy	Moderate	Mid-Flood	Surface	1	10:27	8.23	8.27	32.77	27.85	2.60	4	0.297	SE	/
M3	20230824	Cloudy	Moderate	Mid-Flood	Surface	1	10:27	8.21	8.20	32.55	27.79	2.50	3	0.311	E	/
M3	20230824	Cloudy	Moderate	Mid-Flood	Middle	3.45	10:26	8.30	8.20	32.77	27.73	2.45	3	0.266	SE	/
M3	20230824	Cloudy	Moderate	Mid-Flood	Middle	3.45	10:26	8.41	8.23	32.68	27.78	2.84	4	0.271	SE	/
M3	20230824	Cloudy	Moderate	Mid-Flood	Bottom	5.9	10:25	8.41	8.19	32.62	27.74	2.62	4	0.279	E	/
M3	20230824	Cloudy	Moderate	Mid-Flood	Bottom	5.9	10:25	8.29	8.25	32.57	27.72	2.84	4	0.298	SE	/
M4	20230824	Cloudy	Moderate	Mid-Flood	Surface	1	11:32	9.15	8.24	32.35	28.02	3.00	3	0.297	E	/
M4	20230824	Cloudy	Moderate	Mid-Flood	Surface	1	11:32	9.20	8.26	32.30	27.88	2.98	5	0.266	E	/
M4	20230824	Cloudy	Moderate	Mid-Flood	Bottom	4.7	11:31	9.26	8.28	32.26	27.95	2.80	4	0.266	SE	/
M4	20230824	Cloudy	Moderate	Mid-Flood	Bottom	4.7	11:31	9.22	8.23	32.14	27.99	3.06	2.5	0.300	E	/
C1	20230826	Cloudy	Moderate	Mid-Flood	Surface	1	17:41	8.03	8.30	33.06	27.80	2.48	2.5	0.281	E	/
C1	20230826	Cloudy	Moderate	Mid-Flood	Surface	1	17:41	8.13	8.26	33.10	27.74	2.37	3	0.308	SE	/
C1	20230826	Cloudy	Moderate	Mid-Flood	Middle	9.95	17:40	8.16	8.25	33.18	27.80	2.47	5	0.299	SE	/
C1	20230826	Cloudy	Moderate	Mid-Flood	Middle	9.95	17:40	8.10	8.32	33.22	27.83	2.53	4	0.293	SE	/
C1	20230826	Cloudy	Moderate	Mid-Flood	Bottom	18.9	17:39	8.00	8.31	33.22	27.78	2.43	3	0.288	E	/
C1	20230826	Cloudy	Moderate	Mid-Flood	Bottom	18.9	17:39	8.05	8.25	33.21	27.78	2.58	5	0.303	SE	/
C2	20230826	Cloudy	Moderate	Mid-Flood	Surface	1	16:36	8.87	8.02	33.08	27.57	3.22	3	0.285	SE	/
C2	20230826	Cloudy	Moderate	Mid-Flood	Surface	1	16:36	8.70	8.02	33.06	27.49	2.83	5	0.292	E	/
C2	20230826	Cloudy	Moderate	Mid-Flood	Middle	10.65	16:35	8.71	8.06	33.04	27.52	2.85	4	0.285	SE	/
C2	20230826	Cloudy	Moderate	Mid-Flood	Middle	10.65	16:35	8.73	8.02	33.16	27.56	3.03	5	0.268	E	/
C2	20230826	Cloudy	Moderate	Mid-Flood	Bottom	20.3	16:34	8.82	8.07	33.10	27.51	2.76	3	0.307	SE	/
C2	20230826	Cloudy	Moderate	Mid-Flood	Bottom	20.3	16:34	8.71	8.06	33.17	27.47	2.84	5	0.275	SE	/
M1	20230826	Cloudy	Moderate	Mid-Flood	Surface	1	17:05	8.75	8.11	33.14	27.82	2.15	3	0.273	E	/
M1	20230826	Cloudy	Moderate	Mid-Flood	Surface	1	17:05	8.72	8.09	33.29	27.74	1.84	3	0.300	E	/
M1	20230826	Cloudy	Moderate	Mid-Flood	Middle	3.5	17:04	8.75	8.07	33.15	27.79	1.83	4	0.289	SE	/
M1	20230826	Cloudy	Moderate	Mid-Flood	Middle	3.5	17:04	8.84	8.10	33.11	27.81	1.87	4	0.277	SE	/
M1	20230826	Cloudy	Moderate	Mid-Flood	Bottom	6	17:03	8.73	8.07	33.09	27.83	1.83	3	0.290	E	/
M1	20230826	Cloudy	Moderate	Mid-Flood	Bottom	6	17:03	8.75	8.12	33.21	27.82	2.18	2.5	0.272	SE	/
M2	20230826	Cloudy	Moderate	Mid-Flood	Surface	1	17:20	8.38	8.27	32.95	27.89	1.83	3	0.284	SE	/
M2	20230826	Cloudy	Moderate	Mid-Flood	Surface	1	17:20	8.21	8.28	33.03	27.88	2.14	4	0.310	SE	/
M2	20230826	Cloudy	Moderate	Mid-Flood	Middle	6.55	17:19	8.42	8.28	32.82	27.80	1.80	3	0.289	SE	/
M2	20230826	Cloudy	Moderate	Mid-Flood	Middle	6.55	17:19	8.34	8.34	32.91	27.87	2.02	4	0.311	SE	/
M2	20230826	Cloudy	Moderate	Mid-Flood	Bottom	12.1	17:18	8.22	8.31	32.92	27.83	1.82	3	0.293	SE	/
M2	20230826	Cloudy	Moderate	Mid-Flood	Bottom	12.1	17:18	8.38	8.26	32.79	27.80	2.05	4	0.280	E	/
M3	20230826	Cloudy	Moderate	Mid-Flood	Surface	1	16:51	8.69	8.06	32.96	27.69	1.99	4	0.274	SE	/
M3	20230826	Cloudy	Moderate	Mid-Flood	Surface	1	16:51	8.66	8.05	32.88	27.63	1.81	4	0.264	SE	/
M3	20230826	Cloudy	Moderate	Mid-Flood	Middle	4	16:50	8.70	8.11	32.96	27.71	1.76	5	0.294	SE	/
M3	20230826	Cloudy	Moderate	Mid-Flood	Middle	4	16:50	8.63	8.11	32.92	27.67	1.93	5	0.304	E	/
M3	20230826	Cloudy	Moderate	Mid-Flood	Bottom	7	16:49	8.71	8.12	33.02	27.62	2.09	3	0.271	SE	/
M3	20230826	Cloudy	Moderate	Mid-Flood	Bottom	7	16:49	8.78	8.07	32.91	27.71	1.85	3	0.267	SE	/
M4	20230826	Cloudy	Moderate	Mid-Flood	Surface	1	18:04	8.79	8.30	33.78	27.46	1.78	3	0.282	SE	/
M4	20230826	Cloudy	Moderate	Mid-Flood	Surface	1	18:04	8.64	8.30	33.72	27.48	1.99	6	0.282	SE	/
M4	20230826	Cloudy	Moderate	Mid-Flood	Bottom	4.7	18:03	8.84	8.30	33.77	27.46	1.97	5	0.274	SE	/
M4	20230826	Cloudy	Moderate	Mid-Flood	Bottom	4.7	18:03	8.81	8.28	33.60	27.55	2.18	7	0.296	SE	/
C1	20230829	Cloudy	Moderate	Mid-Flood	Surface	1	17:35	8.57	8.35	32.28	27.98	3.35	5	0.282	E	/
C1	20230829	Cloudy	Moderate	Mid-Flood	Surface	1	17:35	8.76	8.45	32.23	27.99	3.54	5	0.264	SE	/
C1	20230829	Cloudy	Moderate	Mid-Flood	Middle	10	17:34	8.78	8.39	32.22	27.87	3.50	6	0.295	E	/
C1	20230829	Cloudy	Moderate	Mid-Flood	Middle	10	17:34	8.71	8.41	32.38	27.95	3.26	6	0.283	SE	/
C1	20230829	Cloudy	Moderate	Mid-Flood	Bottom	19	17:33	8.63	8.39	32.21	27.90	3.19	5	0.294	E	/
C1	20230829	Cloudy	Moderate	Mid-Flood	Bottom	19	17:33	8.62	8.41	32.40	27.92	3.36	5	0.277	SE	/
C2	20230829	Cloudy	Moderate	Mid-Flood	Surface	1	16:30	8.33	8.21	32.55	28.09	3.88	6	0.308	E	/
C2	20230829	Cloudy	Moderate	Mid-Flood	Surface	1	16:30	8.37	8.26	32.53	28.17	3.87	4	0.300	E	/
C2	20230829	Cloudy	Moderate	Mid-Flood	Middle	10.5	16:29	8.37	8.21	32.56	28.16	3.56	6	0.268	SE	/
C2	20230829	Cloudy	Moderate	Mid-Flood	Middle	10.5	16:29	8.50	8.28	32.41	28.12	3.95	7	0.305	SE	/
C2	20230829	Cloudy	Moderate	Mid-Flood	Bottom	20	16:28	8.51	8.21	32.50	28.03	3.69	4	0.275	SE	/
C2	20230829	Cloudy	Moderate	Mid-Flood	Bottom	20	16:28	8.50	8.31	32.73	28.08	4.03	5	0.294	E	/
M1	20230829	Cloudy	Moderate	Mid-Flood	Surface	1	17:00	8.91	8.24	33.53	28.01	2.65	5	0.289	E	/
M1	20230829	Cloudy	Moderate	Mid-Flood	Surface	1	17:00	8.87	8.25	33.51	27.94	2.58	6	0.292	SE	/
M1	20230829	Cloudy	Moderate	Mid-Flood	Middle	3.4	16:59	8.78	8.24	33.71	27.97	2.62	6	0.276	E	/
M1	20230829	Cloudy	Moderate	Mid-Flood	Middle	3.4	16:59	8.94	8.27	33.56	28.00	2.93	5	0.290	SE	/
M1	20230829	Cloudy	Moderate	Mid-Flood	Bottom	5.8	16:58	8.85	8.23	33.67	28.08	2.57	4	0.266	SE	/
M1	20230829	Cloudy	Moderate	Mid-Flood	Bottom	5.8	16:58	8.85	8.25	33.58	28.05	2.60	5	0.302	SE	/
M2	20230829	Cloudy	Moderate	Mid-Flood	Surface	1	17:12	8.75	8.31	33.49	27.96	3.17	5	0.269	E	/
M2	20230829	Cloudy	Moderate	Mid-Flood	Surface	1	17:12	8.66	8.36	33.31	28.04	3.04	4	0.286	SE	/
M2	20230829	Cloudy	Moderate	Mid-Flood	Middle	5.9	17:11	8.68	8.35	33.58	28.06	3.12	3	0.283	E	/
M2	20230829	Cloudy	Moderate	Mid-Flood	Middle	5.9	17:11	8.63	8.35	33.35	28.03	2.74	5	0.290	SE	/
M2	20230829	Cloudy	Moderate	Mid-Flood	Bottom	10.8	17:10	8.72	8.31	33.36	27.98	2.87	3	0.301	SE	/
M2	20230829	Cloudy	Moderate	Mid-Flood	Bottom	10.8	17:10	8.64	8.38	33.39	28.08	3.04	5	0.282	SE	/
M3	20230829	Cloudy	Moderate	Mid-Flood	Surface	1	16:45	8.71	8.33	32.64	27.96	2.61	5	0.276	E	/
M3	20230829	Cloudy	Moderate	Mid-Flood	Surface	1	16:45	8.64	8.40	32.74	28.06	2.57	5	0.302	E	/
M3	20230829	Cloudy	Moderate	Mid-Flood	Middle	3.95	16:44	8.73	8.36	32.39	28.07	2.49	5	0.300	E	/
M3	20230829	Cloudy	Moderate	Mid-Flood	Middle	3.95	16:44	8.58	8.41	32.68	28.01	2.67	5	0.279	SE	/
M3	20230829	Cloudy	Moderate	Mid-Flood	Bottom	6.9	16:43	8.74	8.39	32.49	27.94	2.97	5	0.274	E	/
M3	20230829	Cloudy	Moderate	Mid-Flood	Bottom	6.9	16:43	8.59	8.39	32.50	27.97	2.64	4	0.306	SE	/
M4	20230829	Cloudy	Moderate	Mid-Flood	Surface	1	17:57	8.60	8.30	32.82	28.16	3.08	4	0.310	SE	/
M4	20230829	Cloudy	Moderate	Mid-Flood	Surface	1	17:57	8.64	8.31	32.92	28.17	3.46	4	0.292	SE	/
M4	20230829	Cloudy	Moderate	Mid-Flood	Bottom	4.4	17:56	8.60	8.33	32.94	28.17	3.03	5	0.305	SE	/
M4	20230829	Cloudy	Moderate	Mid-Flood	Bottom	4.4	17:56	8.55	8.36	32.89	28.25	3.33	5	0.287	SE	/

The copyright of this document is owned by Acuity Sustainability Consulting Limited. It may not be reproduced except with prior written approval from the Company.

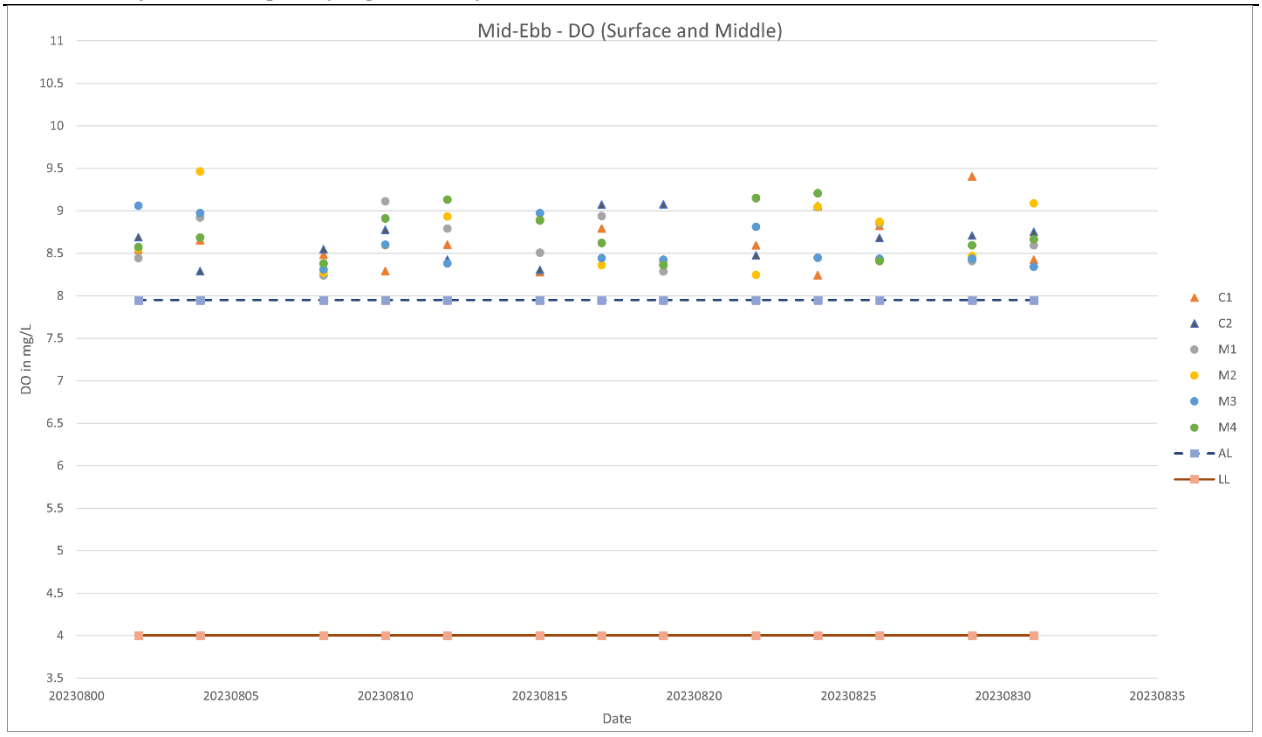

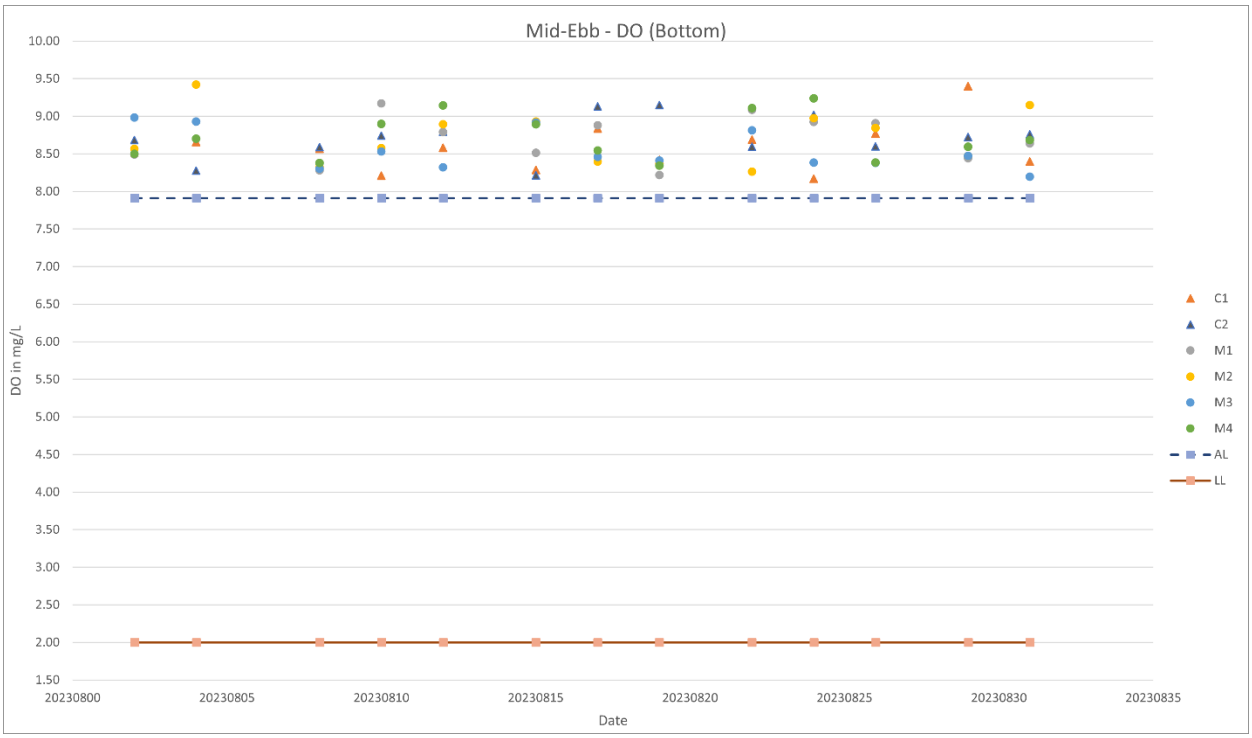

The copyright of this document is owned by Acuity Sustainability Consulting Limited. It may not be reproduced except with prior written approval from the Company.

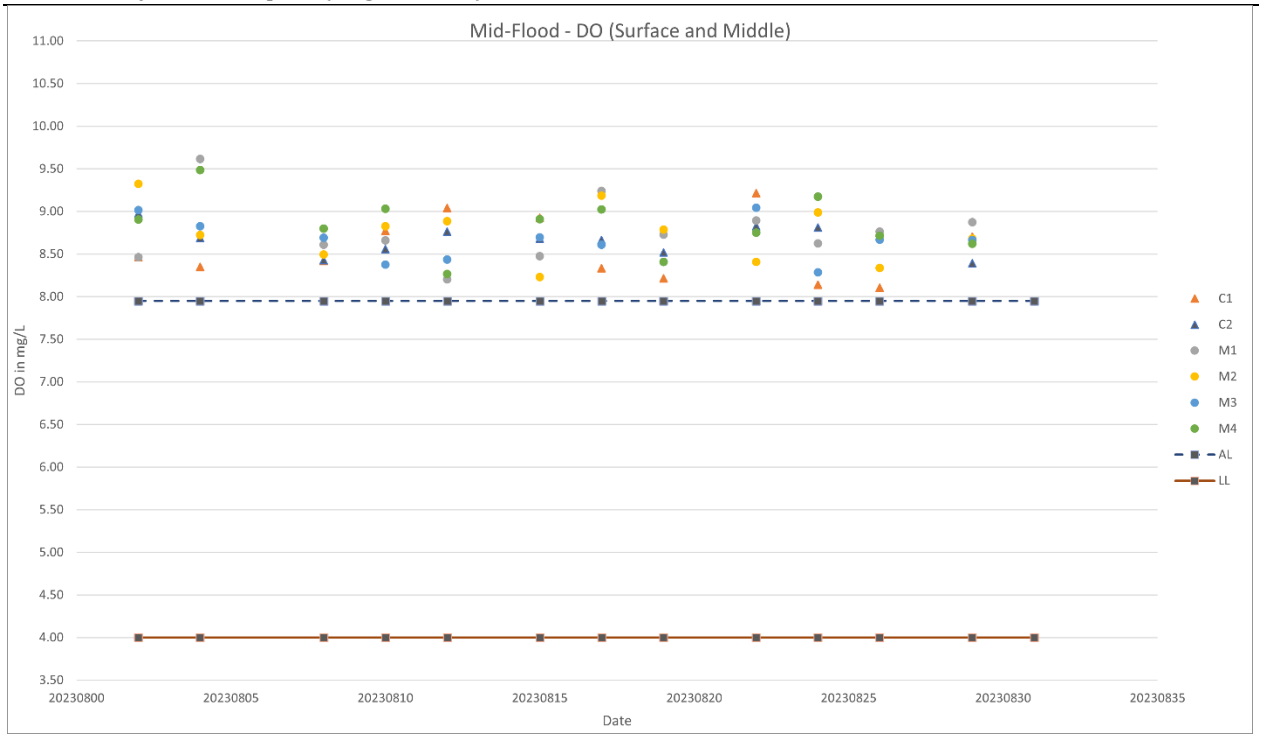

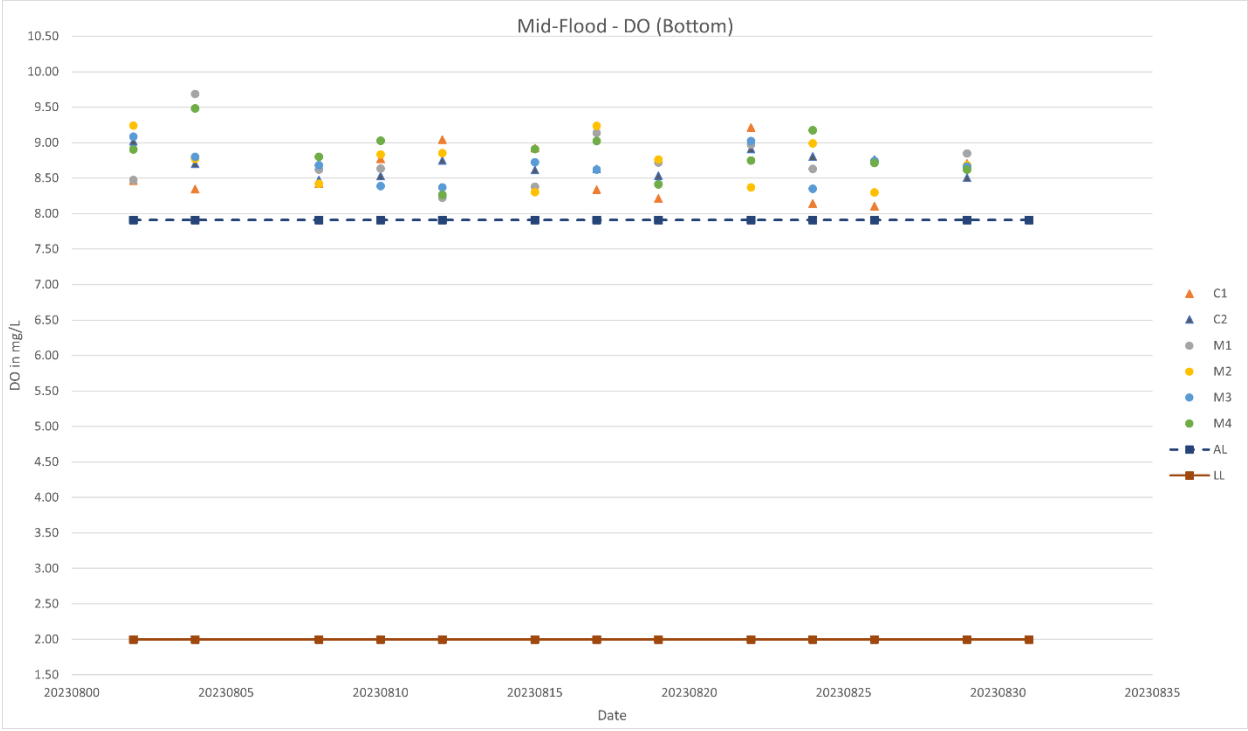

The copyright of this document is owned by Acuity Sustainability Consulting Limited. It may not be reproduced except with prior written approval from the Company.

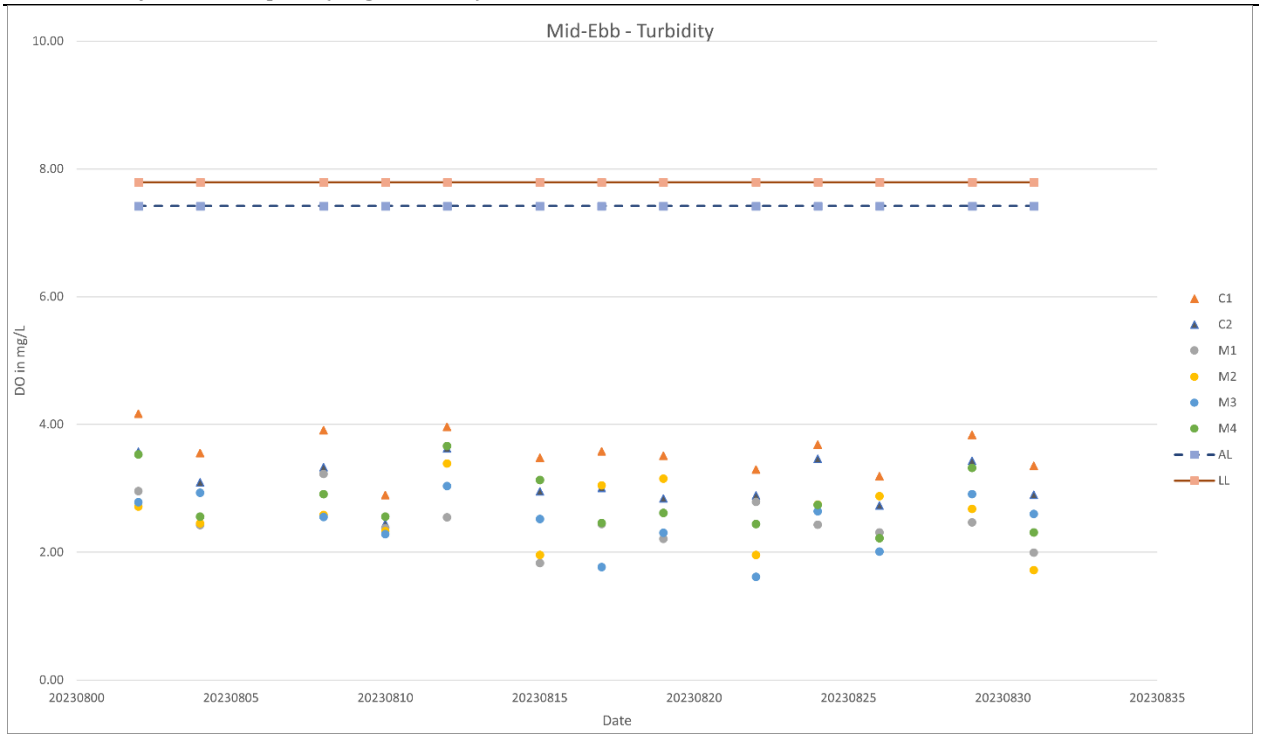

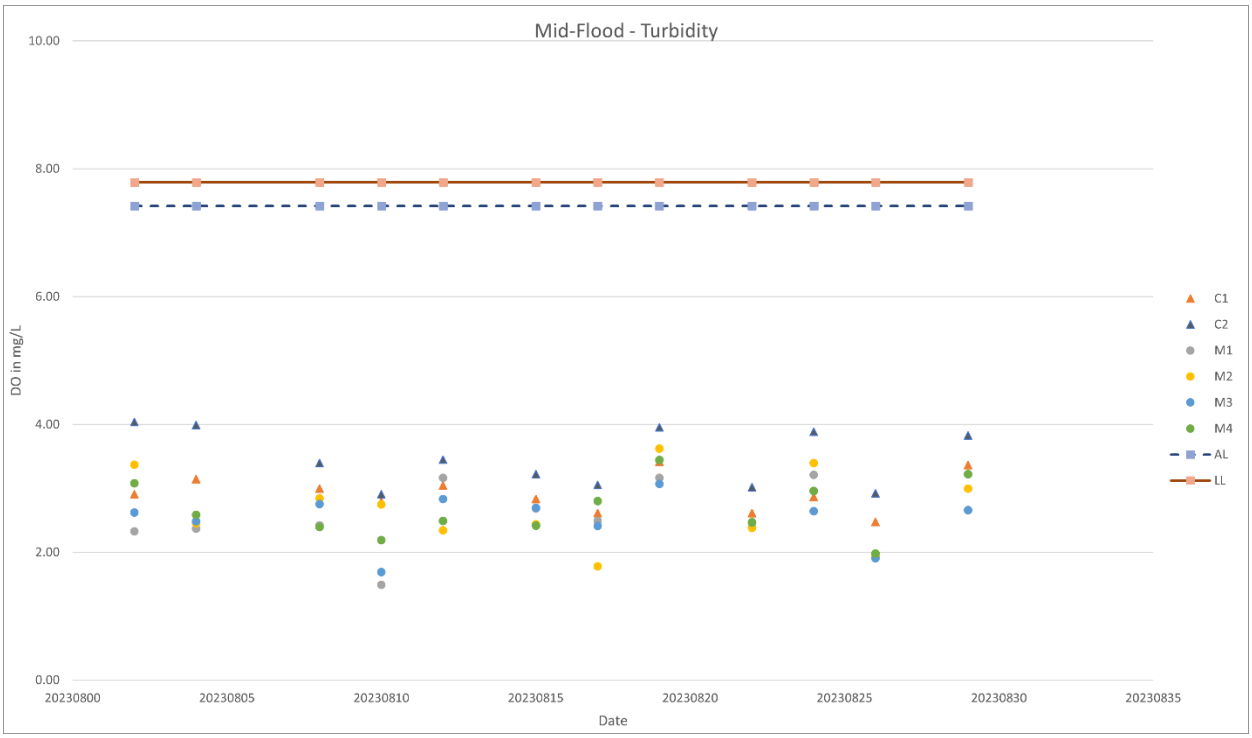

The copyright of this document is owned by Acuity Sustainability Consulting Limited. It may not be reproduced except with prior written approval from the Company.

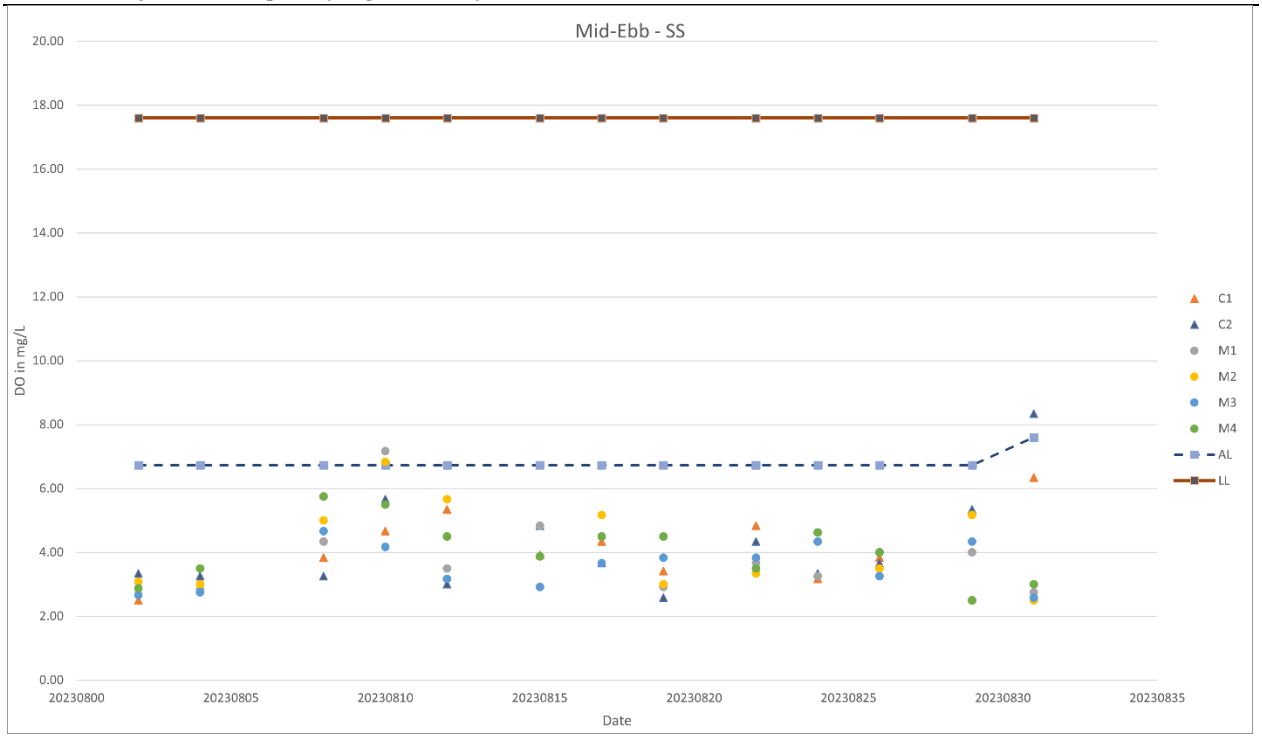

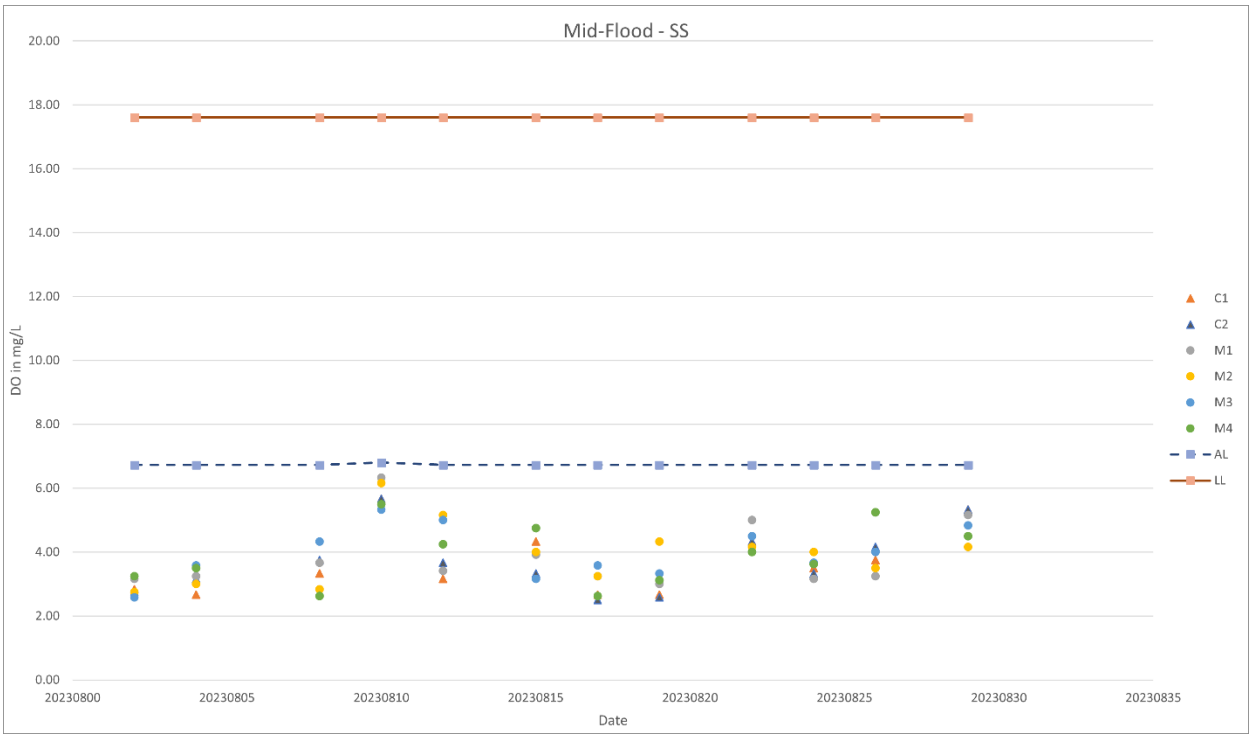

The copyright of this document is owned by Acuity Sustainability Consulting Limited. It may not be reproduced except with prior written approval from the Company.